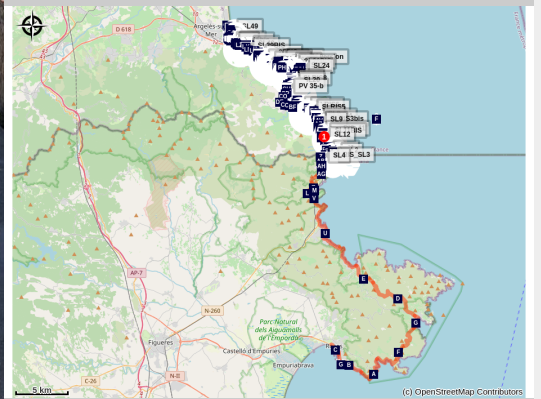


# (E12-Sentier Littoral-GR 92) Argelès-sur-mer -Rosas

Albères - ARGELES SUR MER



(OT Llança)



*Go on a European path and discover all the riches of Catalonia in 11 steps*

90 km of hiking to discover while roaming in 11 steps

## Useful information

Practice : Hiking

Duration : 2 days

Length : 93.4 km

Difficulty : Hard

Type : Traversée

Themes : Fauna, Flora, Point de vue, Géologie, Histoire, Littoral

# Trek

Departure : Office de tourisme d'Argelès-sur-Mer

Arrival : Office de tourisme de Rosas

Markings :  GR

Etape 1: Argelès-sur-Mer: Sandy coast, rocky coast, rugged reliefs, parks, forests, Argelès-sur-Mer is situated at the foot of the Albères massif. The city has many cataloged heritage monuments and stretches for almost 10 kilometers along the Mediterranean Sea

Etape 2: Collioure: Collioure is a small harbour nestling in a creek where the waters of the Mediterranean Sea and the rocks of the Pyrennes mountain range merge. Jewel of the Côte Vermeille, Collioure has always been a land of inspiration for artists.

Etape 3: Port-Vendres: Natural harbour in deep water, since antiquity, everything is an excuse to go through the history of Vauban to Louis XVI. Under the terraced vineyard, the site of Paulilles, nestled between two capes, is much more than an exceptional bay but also a place of memory

Etape 4: Banyuls-sur-Mer: At the heart of the vermeille coast, at the foot of the terraced vineyard, home of the sculptor Aristide Maillol, Banyuls-sur-Mer seduces with its preserved architecture, its seafront promenade, its pebble beach and marina.

Etape 5: Cerbère: At the gateway to Spain, in the marine nature reserve, Cerbere is a village that flourished with the development of the railway. Its heritage of the nineteenth century makes it an exceptional Catalan village

Etape 6: Portbou: Next to the border with France, PortBou offers an urban heritage course with international character and beaches of high quality. It combines memory and exile, art and landscape, and is a symbol of culture and peace.

Etape 7: Colera: In the north of the Alt Emporda region, Colera combines natural landscapes of Cap de Creus with a calm and little congested urban nucleus, endowed with a great amount of services for visitors. The coastline is formed by rocks and virgin beaches; inland the landscape is characterized by lands full of olive trees and vineyards, which are delimited with natural stone.

Etape 8: Llançà: A small Mediterranean village located in the middle of a unique landscape and surrounded by both land and sea, by two protected natural areas-the Natural Park of Cap de Creus and l'Albera- and significant elements of cultural heritage. It houses an important watercolor museum: The MARTINEZ LOZANO Foundation.

Etape 9: El Port de la Selva: The Port de la Selva is located within the Natural Park of Cap de Creus. It has a great landscape richness, where the blue of the Mediterranean sea, the green of vineyards and some steep coasts are beautifully combined. The

imposing monastery of San Pere de Rodes crowns its mountains.

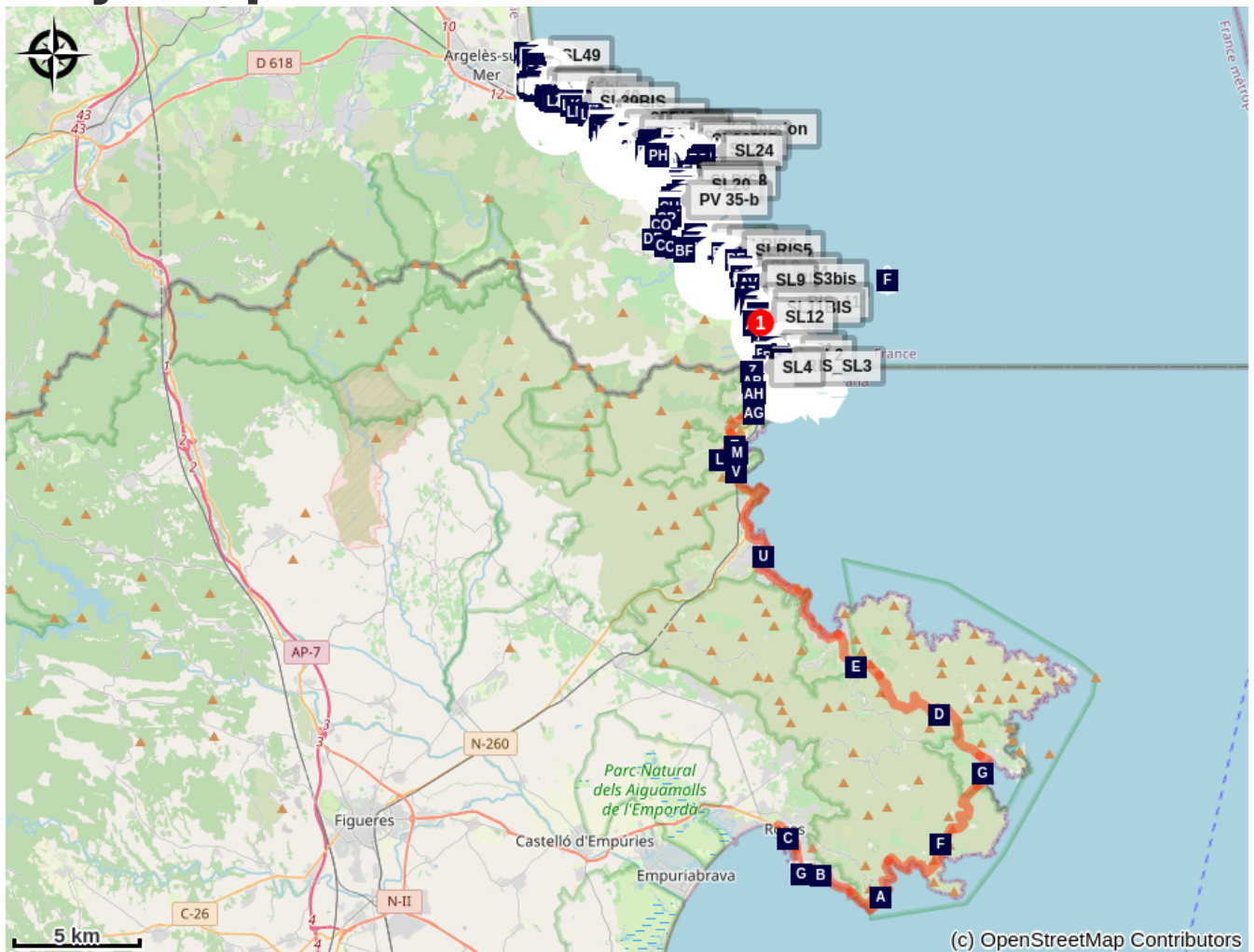
Etape 10: Cadaquès: A small town in the north of the Costa Brava, where the Pyrenees plunge into the sea. It is a pole of attraction for many artists, like Salvador Dali, who settled in Portlligat. The municipality encompasses the most eastern point of the Iberian Peninsula, Cap de Creus.


Etape 11: Roses: Gateway to the Natural parks of Cap de Creus and the "Aiguamolls de l'Emporda", and origin of one of the most beautiful mediterranean bay, Roses is synonymous with history, culture, gastronomy, leisure and nature

## Stages :

1. (E12 - Sentier Littoral) Argelès - Collioure  
7.0 km / 101494 m D+ / 2 h 30
2. (E 12 -Sentier littoral) Collioure-Port-Vendres  
5.2 km / 143404 m D+ / 2 h
3. (E 12-Sentier Littoral) Port-Vendres -Banyuls-sur-Mer  
11.1 km / 531548 m D+ / 5 h
4. (E12-Sentier Littoral) Banyuls-sur-Mer -Cerbère  
9.2 km / 116562 m D+ / 4 h
5. (E12 - Sentier Littoral) Cerbère-PortBou  
4.7 km / 216 m D+ / 2 h
6. (E 12 - GR 92) From Portbou to Colera  
3.8 km / 60016 m D+ / 1 h 45
7. (E12 - GR 92) From Colera to Llançà  
6.0 km / 372023 m D+ / 2 h
8. (E12 - GR 92) From Llançà to Port de la Selva  
8.6 km / 788007 m D+ / 2 h 30
9. (E 12 - GR 92) From Port de la Selva to Cadaqués  
12.0 km / 83333 m D+ / 6 h
10. (E 12 - GR 92) From Cadaqués to Rosas  
20.2 km / 1496916 m D+ / 7 h

# On your path...



 Un petit recoin catalan : « Le Racou » (A)

 Fort Béar (C)

 Viewpoint orientator of Cap Rederis (E)

 Château de la Trinité (G)

 Fort Miradoux (B)

 Le Dôme (D)

 The José Illueca (F)

# All useful information

## **Advices**

### **Vous profitez de la nature, vous l'aimez, prenez-en soin ...**

Vous êtes en train d'emprunter un sentier de randonnée sur le long duquel des points réguliers de collecte d'ordures ménagères sont mis à votre entière disposition.

Par respect pour cet espace exceptionnel emprunté chaque mois par plusieurs dizaines de milliers de randonneurs et promeneurs, nous vous invitons à déposer à ces points de collecte l'ensemble de vos déchets (verre, papier, restes d'aliments, etc.) et ceux que vous pourriez malheureusement découvrir au fil de votre balade.

Grâce à ces gestes simples mais essentiels, conservons ce site propre, tel que la nature nous l'a gracieusement offert.

## **Environmental sensitive areas**

Along your trek, you will go through sensitive areas related to the presence of a specific species or environment. In these areas, an appropriate behaviour allows to contribute to their preservation. For detailed information, specific forms are accessible for each area.



### **Réserve Naturelle Marine de Cerbère-Banyuls**

Sensitivity period: January, February, March, April, May, June, July, August, September, October, November, Decembre

Réserve Naturelle Marine de Cerbère-Banyuls

## **Zone Natura 2000 Directive Habitat**

Sensitivity period:

Zone Natura 2000 Directive Oiseaux

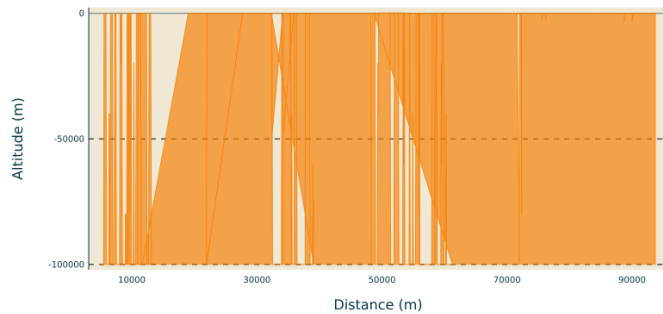


### **Zone Natura 2000 Directive Oiseaux**

Sensitivity period:

Zone Natura 2000 Directive oiseaux

## **Altimetric profile**



Min elevation 0 m  
Max elevation 0 m

## Transports

Retrouver toutes les lignes du bus à 1€  
en cliquant [ici](#)

# On your path...

---



## Un petit recoin catalan : « Le Racou » (A)

The term "Racou" means "nook" in Catalan. Located between rocky coast and sandy beach, it is one of the typical places of the Argelesian coastline. The first installations of "demountable" wooden cabins go back to the 1920s but will be destroyed during the German occupation. In the 1960s, the Racou already has three lines of houses. This place is almost a village in its own right. Through its tiny alleyways floats a retro atmosphere where there is good walking.

Attribution : CCACVI

---



## Fort Miradoux (B)

In 1669, Vauban who wanted to make Collioure a garrison town, decided to shave the old town and create Fort Miradoux on the site of the old Fort Sainte-Thérèse built around 1540 by Charles V. This fort because of its location was of paramount importance in the defense of the castle. Today, Fort Miradoux, owned by the Army has become the National Commando Training Center (CNEC).

Attribution : admin66pm

---



## Fort Béar (C)

Built between 1877 and 1880, Fort Béar was built in order to lock the borders and replace the fortifications of Vauban with buried polygonal forts. This fort was used until the middle of the 20th century, when a radio station was installed after the German occupation (1949). He is now owned by the Army.

Attribution : CCACVI

---



## Le Dôme (D)

Located on the north face of the Cape of Abeille, the "Dome" owes its name to its configuration. This site has a large rocky outcrop approximately 70 meters long and 15 meters wide and has some major faults. The depth varies between 10 meters to the south and 19 meters to the north. The interest of the site is around and on the Dome (between 12 meters and 5 meters).

Attribution : Frédéric Hédelin



## 📍 Viewpoint orientator of Cap Rederis (E)

Enjoy this panoramic point of view to observe the landscape.  
Attribution : [www.tables-orientation-pyrenees.fr](http://www.tables-orientation-pyrenees.fr)

---



## ⚓ The José Illueca (F)

Cargo of 1922 built in Gdansk, it is bought in 1942 by José Illueca armament of Las Palmas. Sunk in 1944 in front of Port-Vendres by British fighters, it now lies 79 meters deep between Caps Peyrefitte and Canadell. Because of its depth, this wreck is only accessible to Trimix Hypoxic divers (diving beyond 70 meters).

Attribution : CAP Port-Vendres

---



## 🏰 Château de la Trinité (G)

Military construction located at the end of the Poncella, dating from 1544. It was built during the reign of Emperor Charles I, in addition to the citadel. In the shape of a 5-pointed star. At the time, it had three terraces for batteries of cannons, howitzers or mortars at different heights to defend the port and the coast, with a garrison of two hundred men. Today, this extraordinary example of an artillery fortress can be visited and constitutes a spectacular watchtower of the Bay of Roses.

Discover the guided tours and the offers for families.

Attribution : OT Llança