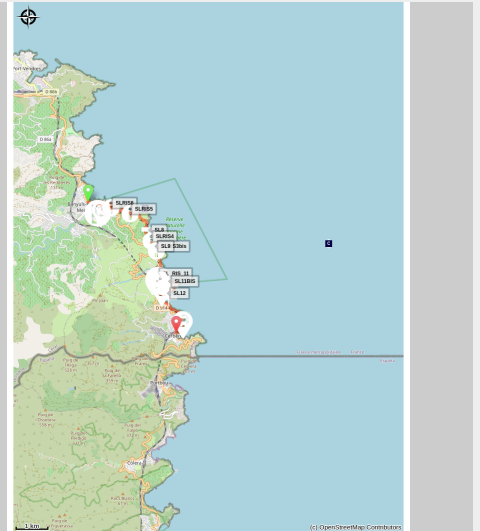


(E12-Sentier Littoral) Banyuls-sur-Mer -Cerbère

Côte Vermeille - BANYULS SUR MER



Vue aeriennne Banyuls (Frédéric Hédelin)

Useful information

Practice : Hiking

Duration : 4 h

Length : 9.2 km

Trek ascent : 116562 m

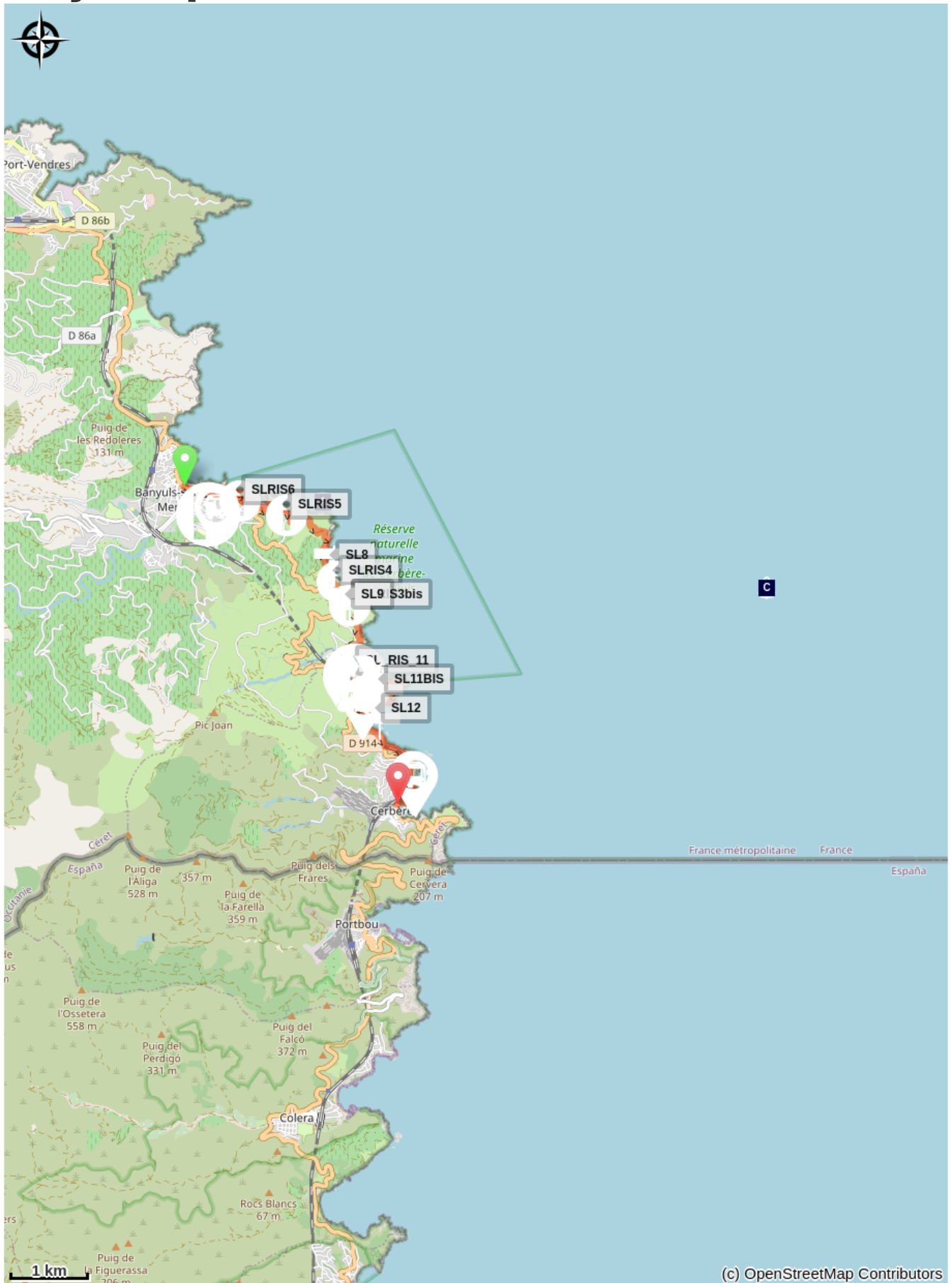
Difficulty : Hard

Type : Traversée

Trek

Departure : Office de tourisme de Banyuls-sur-mer
Arrival : BIT de Cerbère

On your path...



 Le Dôme (A)

 The José Illueca (C)

 Viewpoint orientator of Cap Rederis
(B)

All useful information

Environmental sensitive areas

Along your trek, you will go through sensitive areas related to the presence of a specific species or environment. In these areas, an appropriate behaviour allows to contribute to their preservation. For detailed information, specific forms are accessible for each area.



Réserve Naturelle Marine de Cerbère-Banyuls

Sensitivity period: January, February, March, April, May, June, July, August, September, October, November, Decembre

Réserve Naturelle Marine de Cerbère-Banyuls

Zone Natura 2000 Directive Habitat

Sensitivity period:

Zone Natura 2000 Directive Oiseaux

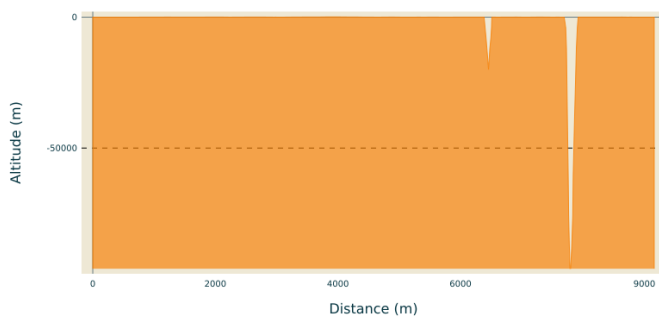


Zone Natura 2000 Directive Oiseaux

Sensitivity period:

Zone Natura 2000 Directive oiseaux

Altimetric profile



Min elevation -95998 m
Max elevation 121 m

On your path...



Le Dôme (A)

Located on the north face of the Cape of Abeille, the "Dome" owes its name to its configuration. This site has a large rocky outcrop approximately 70 meters long and 15 meters wide and has some major faults. The depth varies between 10 meters to the south and 19 meters to the north. The interest of the site is around and on the Dome (between 12 meters and 5 meters).
Attribution : Frédéric Hédelin



Viewpoint orientator of Cap Rederis (B)

Enjoy this panoramic point of view to observe the landscape.
Attribution : www.tables-orientation-pyrenees.fr



The José Illueca (C)

Cargo of 1922 built in Gdansk, it is bought in 1942 by José Illueca armament of Las Palmas. Sunk in 1944 in front of Port-Vendres by British fighters, it now lies 79 meters deep between Caps Peyrefitte and Canadell. Because of its depth, this wreck is only accessible to Trimix Hypoxic divers (diving beyond 70 meters).
Attribution : CAP Port-Vendres