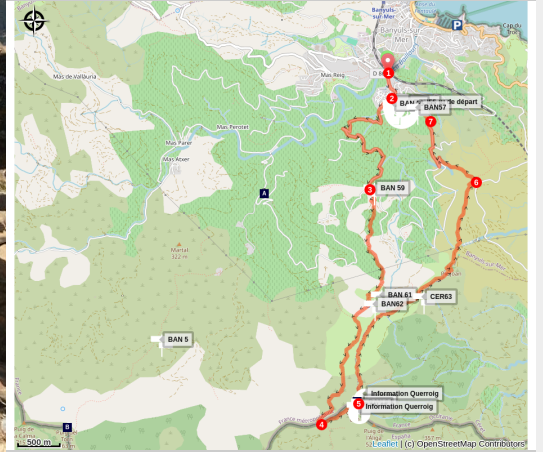


Mountain-Hopping

Côte Vermeille - BANYULS SUR MER



Tour de Querroig (CCACVI)

A hike between the vineyards and the ridges of Banyuls-sur-Mer on the paths of exile.

This loop begins first on the heights of Banyuls then above Cerbère. This is where the ruins of the tower and castle of Querroig appear. The view is magnificent. On the return, the passes follow one after the other, the panorama remains exceptional.

Useful information

Practice : Hiking

Duration : 6 h 30

Length : 13.3 km

Trek ascent : 817 m

Difficulty : Hard

Type : Boucle

Themes : Point de vue,
Sommet, Histoire

Trek

Departure : Puig del Mas carpark

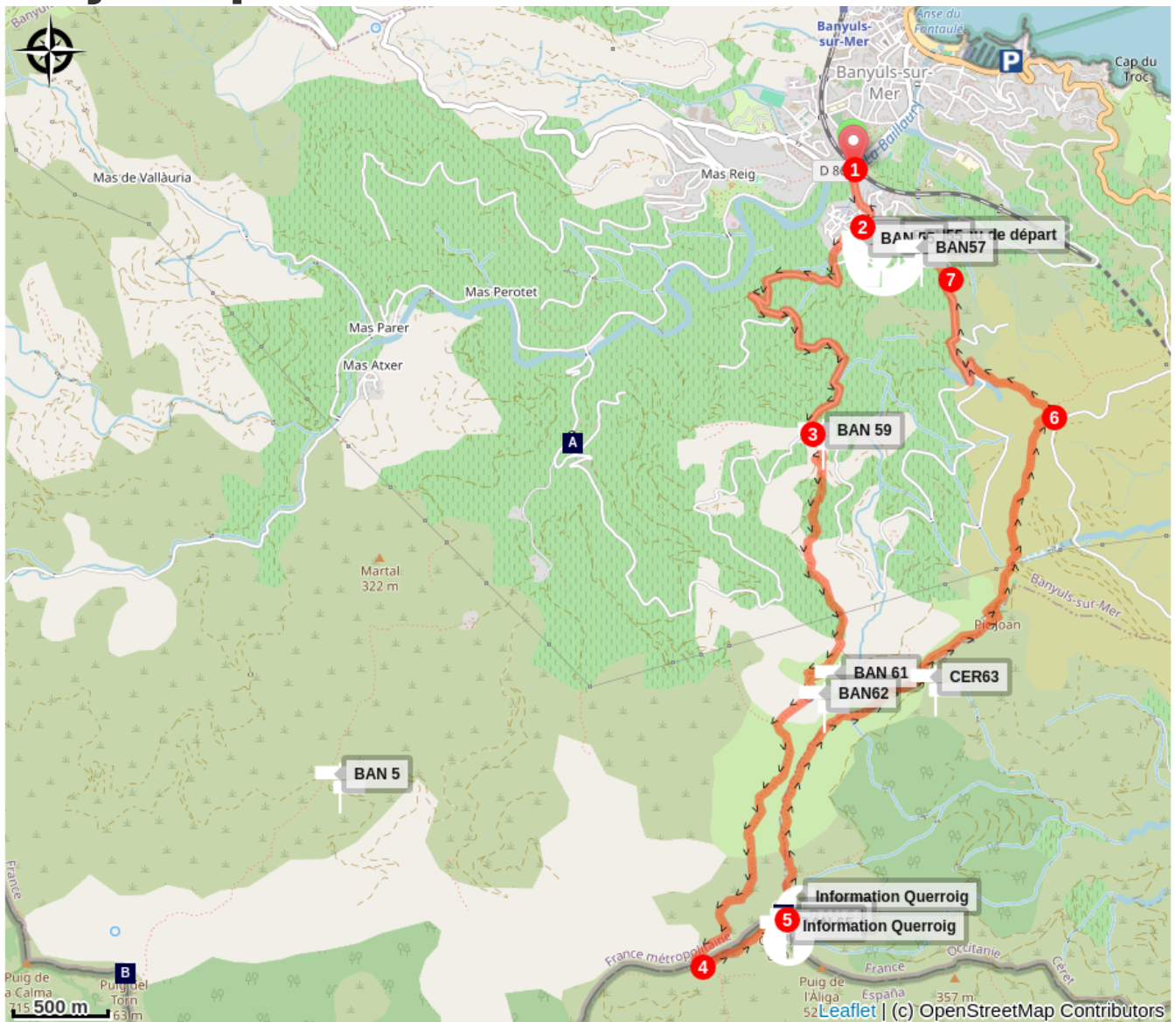
Arrival : Puig del Mas carpark

Markings :  PR

Departure from the Banyuls-sur-Mer Tourist Office.

1. Go up the Avenue of Général de Gaulle towards Puig del Mas, then cross the River "La Baillaury" by the bridge. Continue on the Avenue Pierre de Marca, until you reach the Abel Pages Square on your left.
2. From the carpark, continue towards the dirt track that leads to a path through the vineyards on the outskirts of Mas Guillaume. Follow the road and turn left up to the Col del Bast.
3. At the pass, take the trail that goes up to the right and follow the path for 500 meters. The trail follows the ridges of the massif. Walk past an electric pylon and take the stony path that crosses several scree towards the Col de Rumpissar at 538 metres above sea level.
4. Turn left and take the trail that goes up to the tower of Querroig at 672 meters which offers an exceptional 360 ° panorama.
5. Take the path that goes down to the right, that follows the ridge towards the Cerbere Pass (433 metres). Take the trail towards the fire watch tower. Leave it on your right to continue to the electric pylon. Follow the trail on the ridge until you get to the Col de la Creu. By turning to your left you will see that the trail leads to a tarmaced path.
6. Continue the trail to the Tower of Pagès. go down the path for 500m, take the trail on your left which bypasses the Mas Ramonet.
7. Once you get to the 'La colline des Oliviers' housing estate, take the avenue Pierre de Marca to the tourist Office.

On your path...



-  Musée Maillol (A)
-  Tour de Querroig (C)

-  Torn's Peak (B)

All useful information

⚠️ Advices

Hydrate regularly, take walking shoes, cap and windbreaker.
Check the weather before departure.
Respect nature by bringing back your waste.

Itinerary included in the Departmental Plan of Walking and Hiking Routes of the Pyrénées-Orientales

The PDIPR is a tool for the legal protection of routes which lists the routes open to hiking, horseback riding and mountain biking. It aims to promote the discovery of natural sites and rural landscapes by developing the practice of hiking. To be included in this plan, a route must meet a set of quality criteria in terms of development and management.

Environmental sensitive areas

Along your trek, you will go through sensitive areas related to the presence of a specific species or environment. In these areas, an appropriate behaviour allows to contribute to their preservation. For detailed information, specific forms are accessible for each area.

Zone Natura 2000 Directive Habitat

Sensitivity period:

Zone Natura 2000 Directive Oiseaux

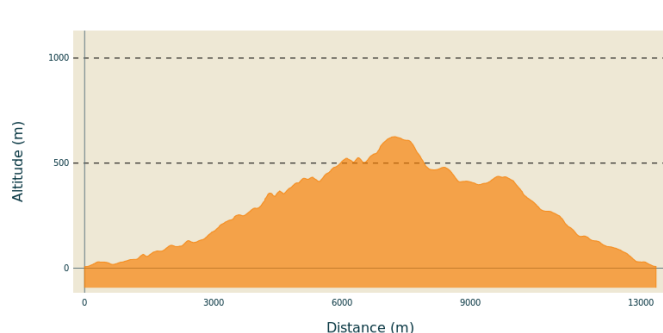


Zone Natura 2000 Directive Oiseaux

Sensitivity period:

Zone Natura 2000 Directive oiseaux

Altimetric profile



Min elevation 7 m
Max elevation 626 m

Transports

[Bus à 1€](#)

Pensez au covoiturage.

Advised parking

Puig del Mas car park

On your path...



Musée Maillol (A)

Aristide Maillol did his first work at Banyuls-sur-Mer. The sculptures of female bodies with generous curves, which have been a great success, have been imagined and created here, in his house "La Métairie". Died in 1944, it is in the garden of his house that he rests today, it's a museum open to the public. We can see his tomb (free access) adorned with the statue of the artist "The Mediterranean".!

Attribution : Wikipedia



Torn's Peak (B)

Peak located at 664 meters altitude.

Attribution : CCACVI



Tour de Querroig (C)

The ruins of the fortress of Querroig are located at 670 meters altitude between the municipalities of Banyuls-sur-Mer, Cerbere and Portbou. The remains are those of a medieval castle built at the end of the 13th century by the Count of Ampurias and conceded in 1303 to the knight Bernat de Rabos Lord of Cerberus. Integrated into the network of signal towers of the kings of Mallorca, it was the link with southern Catalonia. This archaeological site is registered as a historical monument.

Attribution : Salvem Querroig