[Connection] Ortaffa-Elne

Illibéris



Cathédrale d'Elne (OTI Pyrénées-Méditerranée)

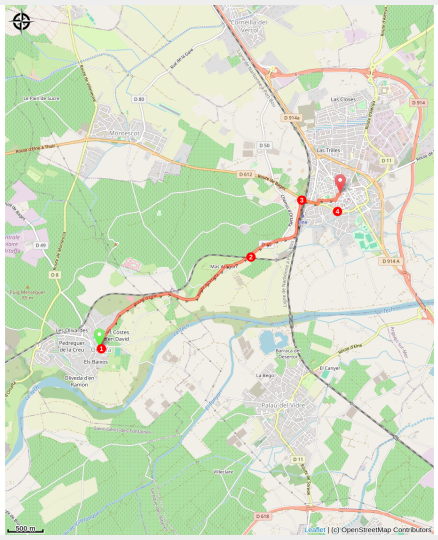

The link between two villages is made on a small country road with little traffic and many trees. The route follows a small stream.

This very short route will allow you to discover Elne's rich heritage, including the cathedral, the cloister, the Terrus museum, some Roman remains and the old town gates during your stroll through the historic centre. In Ortaffa, it's the unusual bell tower that will catch your eye.

Useful information

Practice : Cycling

Duration : 30 min

Length : 5.0 km

Trek ascent : 34 m

Difficulty : Easy

Type : Traversée

Themes : Flora, Architecture, Histoire, Patrimoine

Trek

Departure : Ortaffa Town Hall
Arrival : Tourist Office of Elne
Cities : 1. ORTAFFA
2. ELNE

Altimetric profile

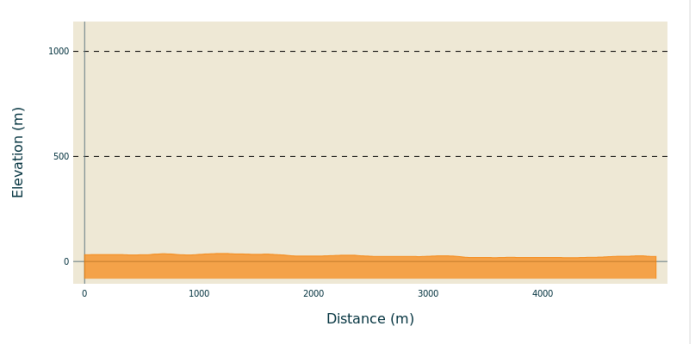

Min elevation 18 m Max elevation 38 m

1. Leave from Ortaffa town hall (don't forget to take photos of the bell tower, you're unlikely to see two like it). Follow the road to the right.

2. At the ice factory, continue along the railway line.

3. Turn right onto Route de Bages and continue straight on Avenue du Général de Gaulle.

4. Go up to the right, passing the lime kiln, and turn right into rue du Couvent towards the Tourist Office. From here, follow the signs to discover the historic centre.

On your path...

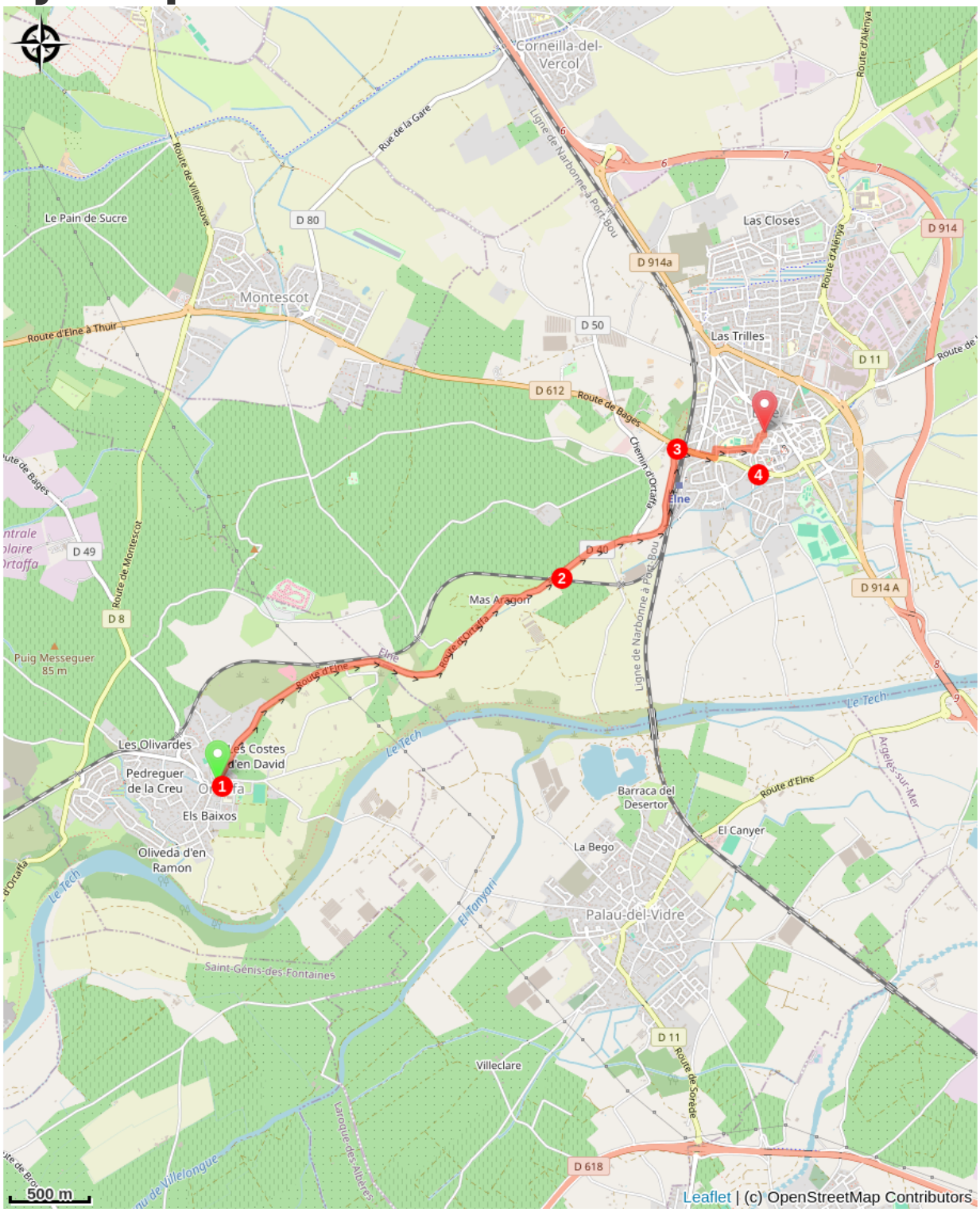
Corneilla-del-Vercol
Route d'Alenya
Rue de la Gare
Ligne de Narbonne à Port-Bou
Le Pain de Sucre
Route de Villeneuve
D 80
Las Closes
D 914
D 914a
Montescot
Route d'Elne à Thuir
D 50
Las Trilles
D 11
D 612
Route de Bages
Chemin d'Ortaffa
D 40
D 49
Route de Montescot
D 8
Mas Aragon
D 914 A
Puig Messeguer
85 m
Route d'Elne
Elne
Le Tech
Les Olivardes
Les Costes d'en David
Pedreguer de la Creu
Els Baixos
Oliveda d'en Ramon
Barraca del Desertor
Argeles-sur-Mer
El Canyer
La Bego
Palau-del-Vidre
El Tamariri
Saint-Génis-des-Fontaines
Villeclare
Route de Soreède
D 618
500 m
Leaflet | (c) OpenStreetMap Contributors

All useful information

⚠ Advices

Veiller à respecter le code de la route tout au long de ce parcours.

How to come ?

Transports

Bus 1€

Access

D40

Advised parking

Town Hall Parking in Ortaffa

Environmental sensitive areas

Along your trek, you will go through sensitive areas related to the presence of a specific species or environment. In these areas, an appropriate behaviour allows to contribute to their preservation. For detailed information, specific forms are accessible for each area.

Zone Natura 2000 Directive Habitat

Sensitivity period:

Zone Natura 2000 Directive Oiseaux