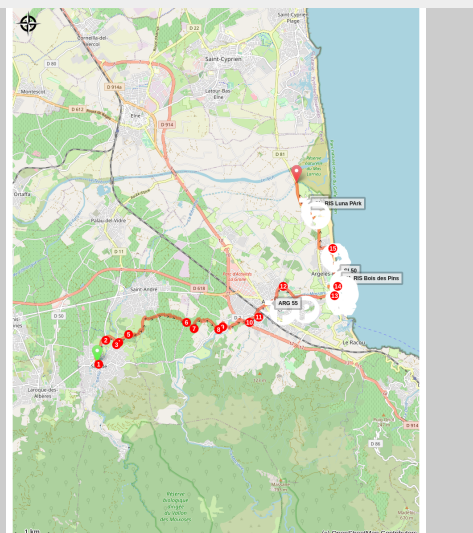


Eurovélo 8 (2020) from Sorède to Argelès-sur-Mer

Albères - SOREDE



Eurovélo 8 (OTI)

A varied route through fields and vineyards connecting Sorède, beautiful village of the Albera, to the seaside.

Thanks to this section of Eurovélo 8, you will travel through nature through fields and vineyards to reach the seaside resort of Argelès, which is always very lively. As a bonus, the big blue.

Useful information

Practice : Cycling

Duration : 1 h 30

Length : 15.7 km

Trek ascent : 60 m

Difficulty : Easy

Type : Traversée

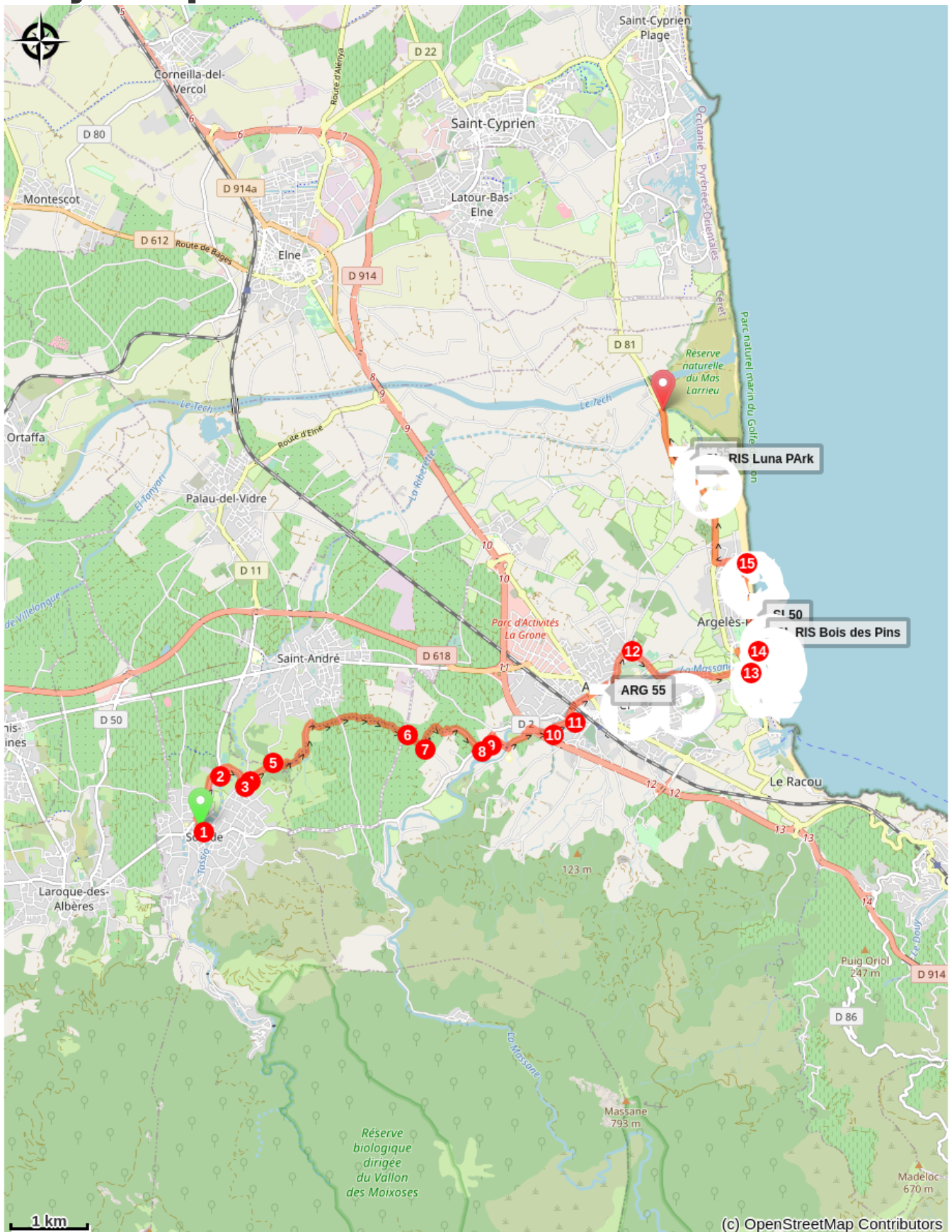
Trek

Departure : Tourist Office of Sorède

Arrival : Argelès-sur-Mer

1. Leaving from the Sorède office, go to the right, rue de la caserne, then at the roundabout straight ahead on the road to Palau. At the second roundabout, continue straight.
2. Leave this road and go to the right, further on, fording.
3. Go left for a few meters.
4. At this point, turn right, Chemin de Saint-André.
5. Turn right to join the track which winds through fields,
6. Cross the road and go straight ahead.
7. At this point, turn left.
8. Route de Sorède, turn left.
9. Turn right then follow the crossroads that crosses the river, "la Massana" and continue left on the Chemin du Roua. After the Auberge du Roua, go under the bridge. After a climb, you will arrive in Argelès in a housing estate.
10. Turn left into rue des Micocouliers then straight ahead, rue du Moulin Mars.
11. Turn left then a few meters further right onto avenue du 11 Novembre 1918. Ride along the river and turn left onto avenue du 14 Juillet. continue opposite the roundabout, rue des Trabucayres.
12. At the roundabout, go right, avenue Molière. At the roundabout, after the bridge, take the right, then continue towards the beach until the arrival roundabout by avenue Général de Gaulle.
13. At the roundabout, turn left and before the Tourist Office, turn right into avenue des Pins.
14. On the green promenade, go to the left.
15. At this point, leave the seafront by turning left, pass between two buildings to join the avenue de la Méditerranée. At the roundabout, turn right on the coastal road to the Riberette bridge. Tip: a little further, venture into the Mas Larrieu Nature Reserve on the banks of the Tech.

On your path...



All useful information

Advices

Respect the highway code. Drink regularly Please note, the 2.5 hour trip is only given for the outward journey.

Environmental sensitive areas

Along your trek, you will go through sensitive areas related to the presence of a specific species or environment. In these areas, an appropriate behaviour allows to contribute to their preservation. For detailed information, specific forms are accessible for each area.

Zone Natura 2000 Directive Habitat

Sensitivity period:

Zone Natura 2000 Directive Oiseaux

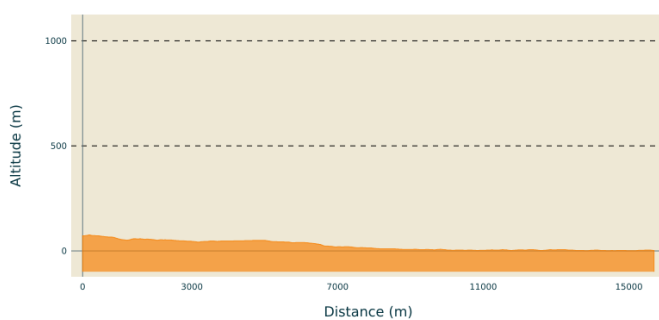


Réserve Naturelle du Mas Larrieu

Sensitivity period: January, February, March, April, May, June, July, August, September, October, November, Decembre

Réserve Naturelle du Mas Larrieu

Altimetric profile



Min elevation 1 m
Max elevation 76 m