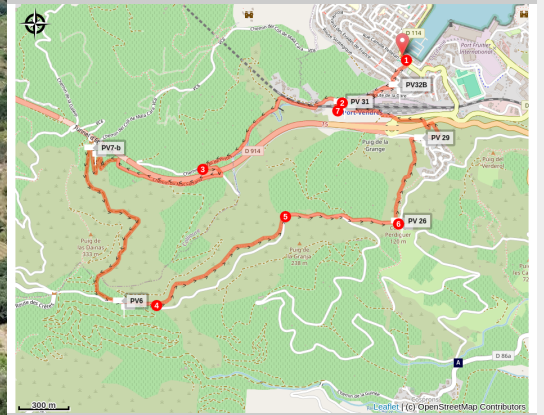


Hiking in the vineyards

Côte Vermeille - PORT-VENDRES



(Elisabeth Coste)



Discovery of the vineyard above Port-Vendres and the muleteers' path.

This walk takes place amidst vineyards and offers beautiful views at the mountain passes. You then return to Port-Vendres via the old path once used by muleteers.

Useful information

Practice : Hiking

Duration : 4 h

Length : 8.7 km

Trek ascent : 314 m

Difficulty : Easy

Type : Boucle

Themes : Flora, Point de vue, Géologie

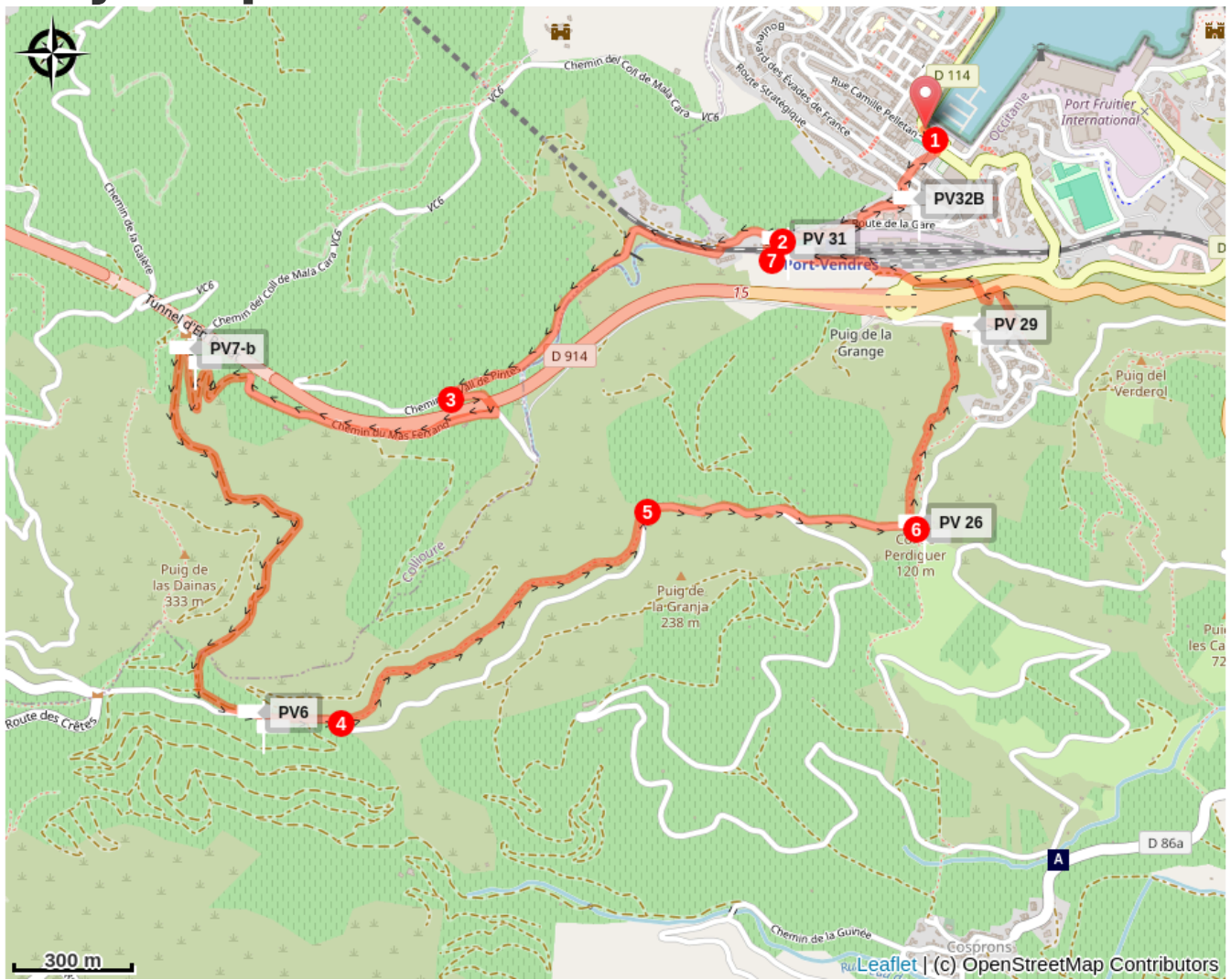
Trek

Departure : Tourist office of Port-Vendres

Arrival : Tourist office of Port-Vendres

1. From the Tourist Office, turn right and go up to Place de la Castellane. Go straight on Strategic Road.
2. Turn right on Chemin du Val de Pintes. Follow the stream.
3. Turn left at the hairpin bend, after a short climb, pass the tunnel of the D914 road. Follow the road to the bend then take the opposite path. Winding path to Coll de Mala Cara.
4. Turn left, then leave the road by taking the path.
5. Ascend on the small road and head towards Col de Perdiguier, take the left path that descends into the vineyards of Rec de Cosprons until reaching the village.
6. Upon reaching the pass, descend to the left on the old mule track of Cosprons until reaching the housing development, then reach the train tunnel.
7. Pass through the tunnel, arrive at the train station, and then return to the Tourist Office via the path taken on the way there.

On your path...



 Picnic table (A)

All useful information

Advices

Do not forget to take water, a hat or cap and good walking shoes. Do not pick the fruits. Respect nature by taking your waste with you.

Environmental sensitive areas

Along your trek, you will go through sensitive areas related to the presence of a specific species or environment. In these areas, an appropriate behaviour allows to contribute to their preservation. For detailed information, specific forms are accessible for each area.

Zone Natura 2000 Directive Habitat

Sensitivity period:

Zone Natura 2000 Directive Oiseaux

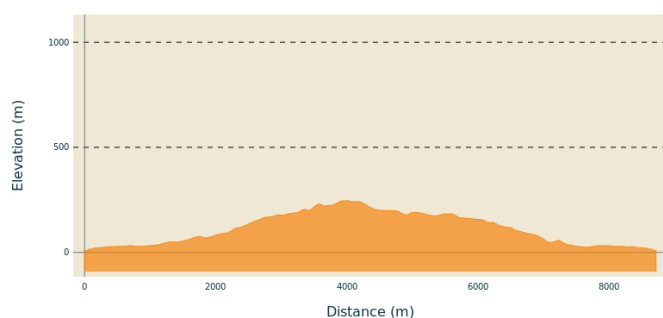


Zone Natura 2000 Directive Oiseaux

Sensitivity period:

Zone Natura 2000 Directive oiseaux

Altimetric profile



Min elevation 8 m
Max elevation 246 m

Transports

[Bus 1€](#)

Advised parking

Tourist Office car park

Access

D914, D114, D86, D86b

On your path...



🪵 Picnic table (A)

Picnic table of Cosprons
Attribution : CCACVI