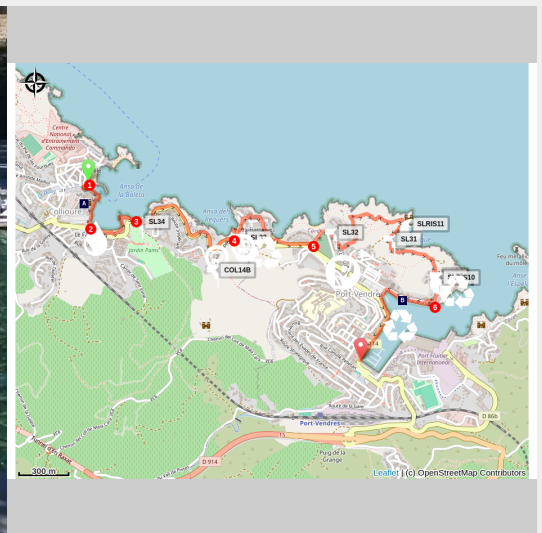


(E 12-Coastal Path/guide 2022) Collioure Tourist Office - Port- Vendres Tourist Office

Côte Vermeille - COLLIOURE



(Elisabeth Coste)



Explore the City of Venus after you have marveled at Collioure.

This hike will allow you to explore the heritage of Collioure and then make your way to Port-Vendres to discover its commercial port and fishermen.

Useful information

Practice : Hiking

Duration : 1 h 42

Length : 5.6 km

Trek ascent : 150 m

Difficulty : Easy

Type : Traversée

Themes : Flora, Point de vue, Architecture, Histoire, Art, Littoral



Departure : Tourist Office of Collioure

Arrival : Tourist Office of Port-Vendres

1. Start from the Collioure Tourist Office and take the promenade along the Royal Castle.
2. In the Faubourg district, head left and follow the bay along the promenade, passing by the restaurants.
3. The trail continues onto D114.
4. Turn left above Anse dels Reguers and then return to the road.
5. At the roundabout, turn left towards Anse and Fort de la Mauresque, then continue towards Redoute du Fanal and the fish market.
6. Next, circle around the port, passing by the Obelisk, and proceed to the Tourist Office.

On your path...



 Royal Castle of Collioure (A)
 Nostra Mar (C)

 View of Collioure Bay (B)

All useful information

Advices

You are enjoying nature, you love it, take care of it...

You are hiking along a trail where regular waste collection points are conveniently provided for your use. Out of respect for this exceptional space, which is visited each month by tens of thousands of hikers and walkers, we kindly ask you to deposit all your waste (glass, paper, food scraps, etc.) at these collection points, including any litter you may unfortunately come across during your walk.

With these simple yet essential actions, let's preserve this site clean, as graciously offered to us by nature.

Environmental sensitive areas

Along your trek, you will go through sensitive areas related to the presence of a specific species or environment. In these areas, an appropriate behaviour allows to contribute to their preservation. For detailed information, specific forms are accessible for each area.

Zone Natura 2000 Directive Habitat

Sensitivity period:

Zone Natura 2000 Directive Oiseaux

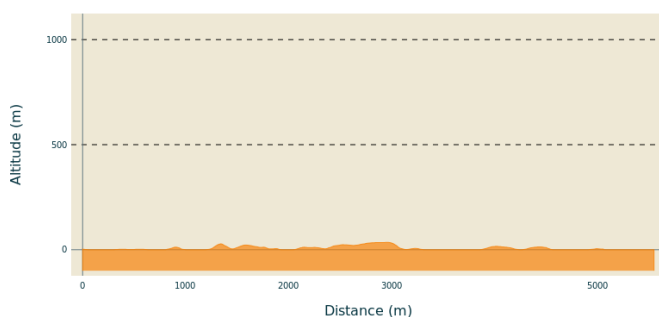


Zone Natura 2000 Directive Oiseaux

Sensitivity period:

Zone Natura 2000 Directive oiseaux

Altimetric profile



Min elevation 0 m
Max elevation 35 m

Transports

Bus 1€

Access

D914, D114

Advised parking

Stadium Parking

On your path...



Royal Castle of Collioure (A)

Built in the 13th century to house the court of the Kings of Majorca, the Royal Castle of Collioure has been listed as a historical monument since 1922. Reinforced many times, the castle eventually pushed the city back to the foot of the cape turned into a citadel in the 17th century. It is inseparable from Collioure as the city can not be separated from the sea. To return to the heart of the world of the Royal Castle of Collioure, do not forget the guided tours!

Attribution : CCACVI



View of Collioure Bay (B)

Collioure, with its rich history, offers various tourist sites, each with a unique but equally extraordinary perspective. The bay of Collioure is one of those stunning spots where the sea meets the mountains, providing a perfect place to relax for a moment. Whether you're down in the Catalan town or at a higher viewpoint, make the most of this one-of-a-kind location.

Attribution : CCACVI



Nostra Mar (C)

Club hiking webbed and environmental awareness. Discover the rich marine environment of the Côte Vermeille from the edge with fins, mask and snorkel! Marine, diving instructor and biologist, will guide you. All levels. Equipment provided: fins, mask, snorkel, combination.

Attribution : Nostra Mar