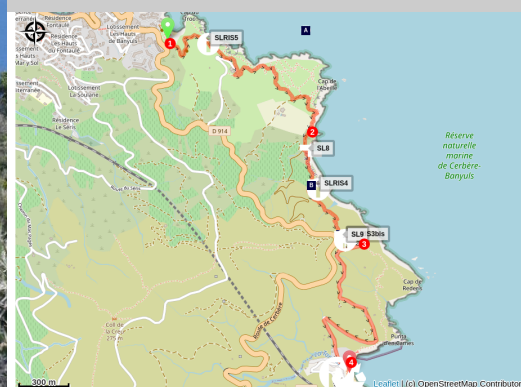


# (E12-Coastal Path/guide 2022) Troc Beach/Banyuls-sur-Mer - Peyrefite Beach

Côte Vermeille - BANYULS SUR MER



(Elisabeth Coste)



## *Trail of the Cerdère-Banyuls Marine Nature Reserve.*

This hike represents one of the wildest sections of the coastal path, and arriving at Peyrefite Beach is a delightful surprise. During the season, several water activities are offered there, such as the underwater trail (open in July and August) and kayak rides.

## Useful information

Practice : Hiking

Duration : 2 h

Length : 4.4 km

Trek ascent : 232 m

Difficulty : Hard

Type : Traversée

Themes : Flora, Point de vue,  
Littoral

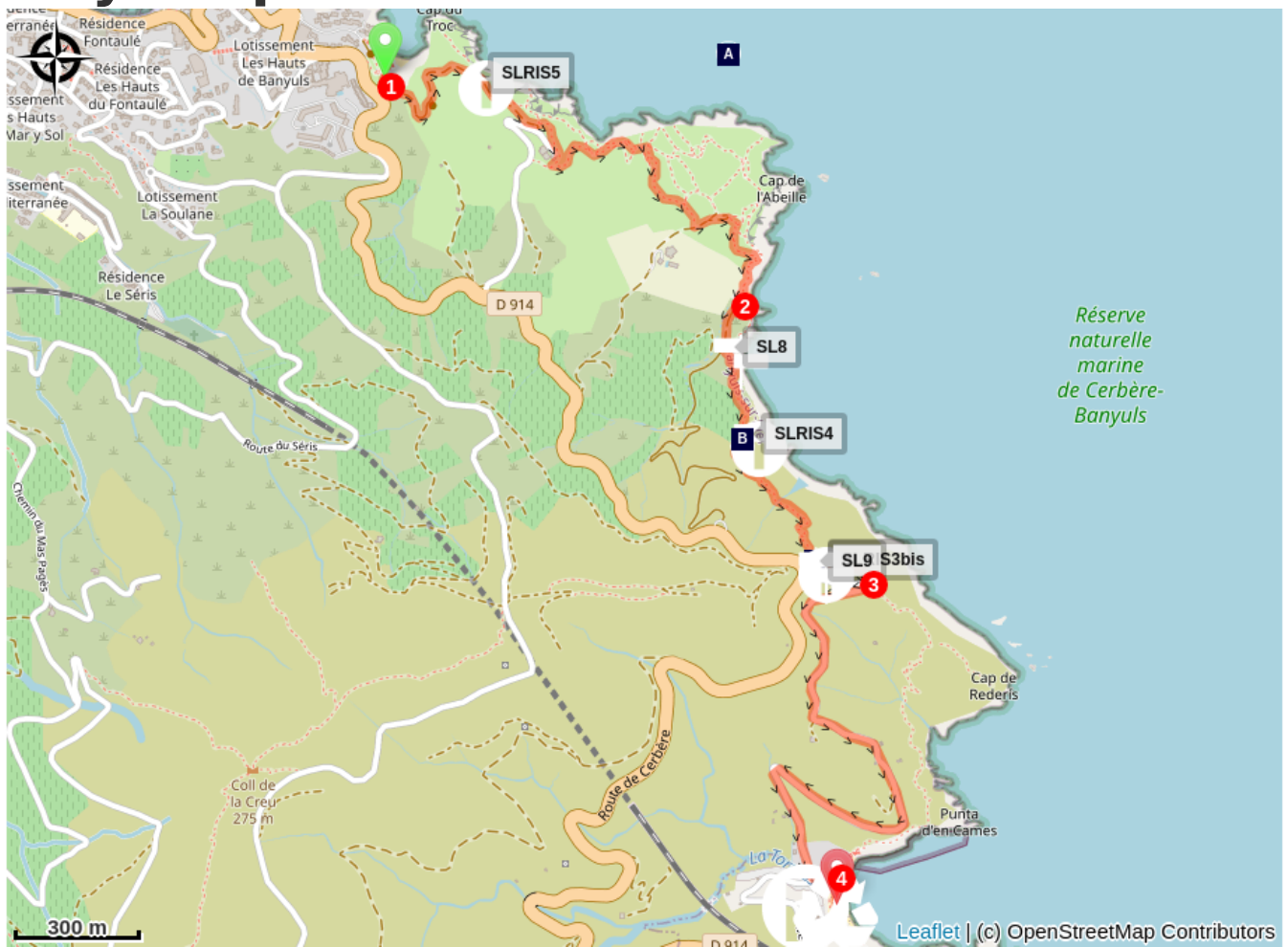
# Trek



Departure : Troc Beach/Banyuls-sur-Mer

Arrival : Peyrefite Beach

1. Start from Troc Beach and follow the trail markings.
2. Pass above Taillelauque Beach, one of the beautiful coves along the route. Along the way, signs provide information about the sites you pass.
3. NOTE THE DIVERSION THROUGH THE VINEYARDS TO REACH PEYREFITE.
4. The arrival point is at Peyrefite Beach."

# On your path...



-  Le Dôme (A)
-  Viewpoint orientator of Cap Rederis (C)

 Vines (B)

# All useful information

## **Advices**

In the height of summer : Remember to bring your swimsuit, mask, and snorkel for a swim in the coves to observe underwater wildlife.

Enjoying nature? Love it? Take care of it...

As you hike along this trail, you'll find regular waste collection points at your disposal. In respect for this exceptional space, frequented by tens of thousands of hikers and walkers each month, we kindly ask you to deposit all your waste (glass, paper, food scraps, etc.) at these collection points. Please also pick up any litter you may come across during your walk.

## **Environmental sensitive areas**

Along your trek, you will go through sensitive areas related to the presence of a specific species or environment. In these areas, an appropriate behaviour allows to contribute to their preservation. For detailed information, specific forms are accessible for each area.



### **Réserve Naturelle Marine de Cerbère-Banyuls**

Sensitivity period: January, February, March, April, May, June, July, August, September, October, November, Decembre

Réserve Naturelle Marine de Cerbère-Banyuls

## **Zone Natura 2000 Directive Habitat**

Sensitivity period:

Zone Natura 2000 Directive Oiseaux

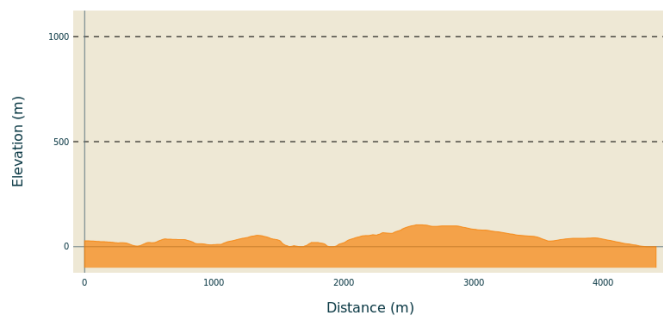


### **Zone Natura 2000 Directive Oiseaux**

Sensitivity period:

Zone Natura 2000 Directive oiseaux

## **Altimetric profile**



Min elevation 0 m  
Max elevation 104 m

## Transports

bus 1€

## Advised parking

The housing estate parking lot

## Access

D914

# On your path...

---



## Le Dôme (A)

Located on the north face of the Cape of Abeille, the "Dome" owes its name to its configuration. This site has a large rocky outcrop approximately 70 meters long and 15 meters wide and has some major faults. The depth varies between 10 meters to the south and 19 meters to the north. The interest of the site is around and on the Dome (between 12 meters and 5 meters).

Attribution : Frédéric Hédelin

---



## Vines (B)

Vineyards located along the coastline, where the land meets the sea. These vineyards often benefit from the unique climatic conditions, with the influence of the sea moderating temperatures and providing a distinct environment for grape growing. Coastal vineyards can be found in regions like Banyuls-sur-Mer, where the steep slopes near the Mediterranean help produce some of the finest wines. The view of the sea combined with the rows of grapevines offers a picturesque and often dramatic landscape, creating a perfect synergy between nature and viticulture.

Attribution : François-Xavier Hallé

---



## Viewpoint orientator of Cap Rederis (C)

Enjoy this panoramic point of view to observe the landscape.

Attribution : [www.tables-orientation-pyrenees.fr](http://www.tables-orientation-pyrenees.fr)

---