

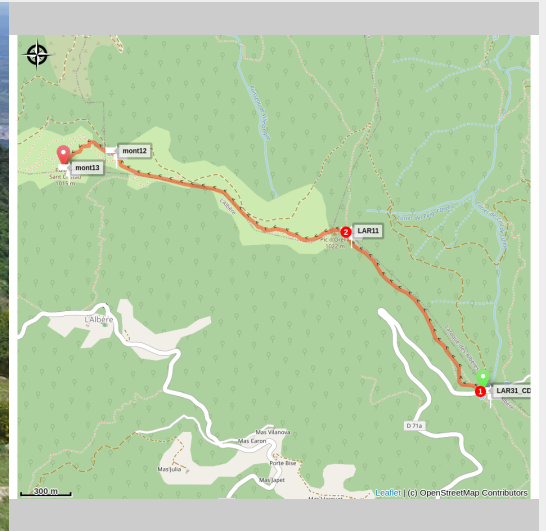
[Stage] The Ouillat col- Pic Sant Cristau



Albères - LAROQUE DES ALBERES



(Elisabeth Coste)



On the top of l'Albèra.

This hike starts from the Col de l'Ouillat towards the ruins of the Château de Saint Christophe (Sant Cristau) and its small chapel converted into a refuge. Passage to the Pic d'Orella. The view is superb.

Useful information

Practice : Hiking

Duration : 1 h 30

Length : 3.6 km

Trek ascent : 162 m

Difficulty : Easy

Type : Traversée

Themes : Flora, Point de vue, Architecture, Sommet, Refuge, Montagne, Patrimoine

Trek

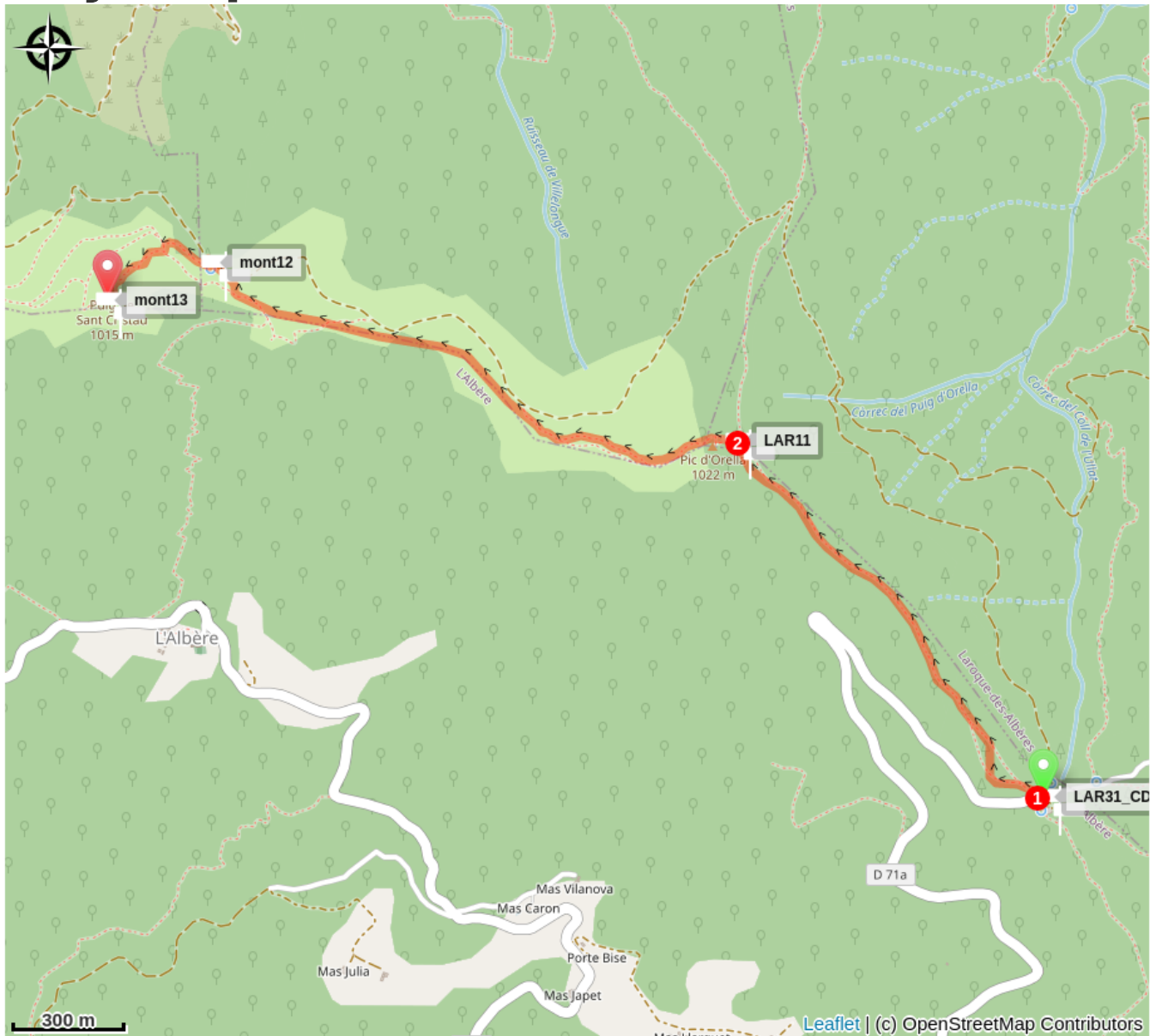
Departure : Col de l'Ouillat

Arrival : Pic Sant Cristau

Markings :  PR

Start the hike from the Col de l'Ouillat chalet, head towards the picnic tables located opposite then head towards the Pic d'Orella, follow the markings
Continue following the directional signs indicating Font de Sant Cristau and Pic Sant Cristau.

On your path...

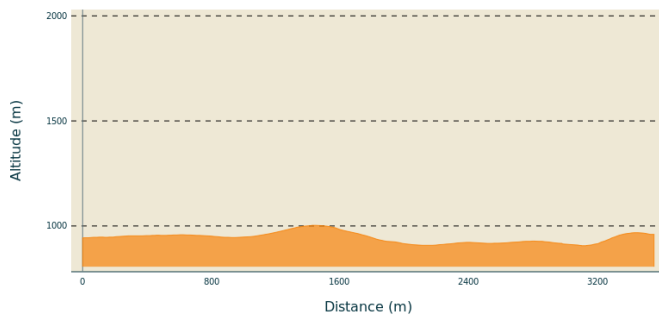


All useful information

Advices

Provide enough hydration, walking shoes, cap or hat and windbreaker. Watch the weather forecast and the fire risk before departure. Respect nature by taking away the waste.

Altimetric profile



Min elevation 906 m
Max elevation 1003 m

Access

D900
D 71 (Go to the left to Saint Jean l'Albère before Le Perthus)

Advised parking

Car park (Col de l'Ouillat)