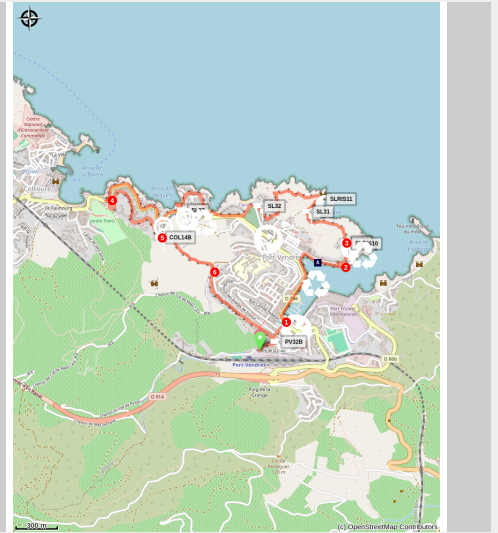


# The small coastal loop

Côte Vermeille - PORT-VENDRES



(Elisabeth Coste)

## *Family route from Port-Vendres to Collioure along the coastal path.*

This route allows you to discover the atmosphere of the Port of Port-Vendres and then marvel at the coastal path to Collioure, passing through the superb site of "La Mauresque" and the small, typical beaches of this rocky coast.

## Useful information

---

Practice : Hiking

---

Duration : 2 h 18

---

Length : 7.1 km

---

Trek ascent : 237 m

---

Difficulty : Easy

---

Type : Boucle

---

Themes : Flora, Point de vue, Géologie, Histoire, Art, Littoral, Patrimoine

# Trek

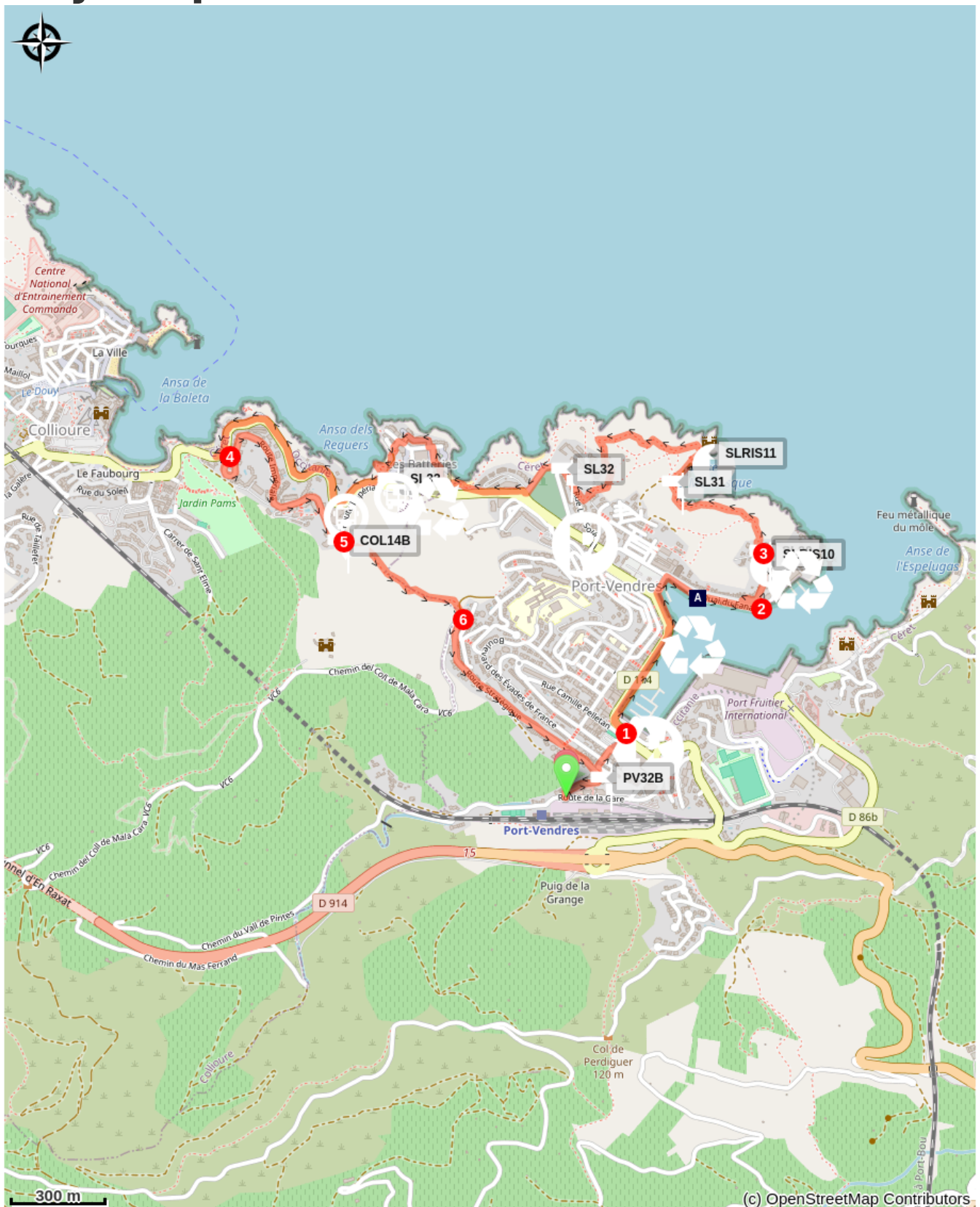
Departure : Port-Vendres train station

Arrival : Port-Vendres train station

Depart from the train station towards the tourist office through Place de la Castellane.

1. Navigate around the port on the left, pass Quai Forgas, then Place de l'Obelisque, and Quai du Canal.
2. Take a left onto Rue Mitjaville, then turn right onto Rue Arago.
3. Follow the coastal path and enjoy the scenery of La Mauresque and the beautiful coves all the way to Collioure.
4. At the level of the Balette Beach in Collioure, turn left onto the Route Impériale heading back towards Port-Vendres.
5. Then, head to the right towards "Creu Blanca."
6. After the white cross, take the strategic road to return to the train station.

# On your path...



 Nostra Mar (A)

# All useful information

## **Advices**

Ensure good hydration, wear a cap or hat, and bring a windbreaker. Check the weather before leaving. Respect nature, and carry back your waste.

## **Environmental sensitive areas**

Along your trek, you will go through sensitive areas related to the presence of a specific species or environment. In these areas, an appropriate behaviour allows to contribute to their preservation. For detailed information, specific forms are accessible for each area.

### **Zone Natura 2000 Directive Habitat**

Sensitivity period:

Zone Natura 2000 Directive Oiseaux

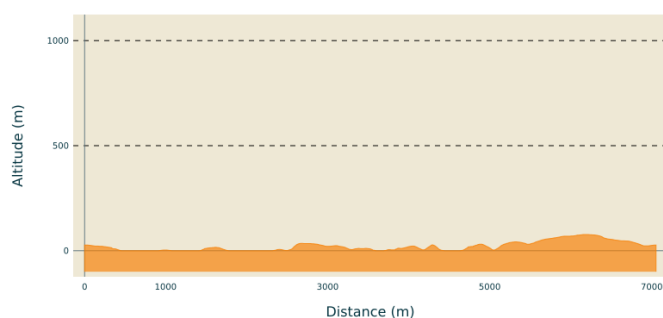


### **Zone Natura 2000 Directive Oiseaux**

Sensitivity period:

Zone Natura 2000 Directive oiseaux

## **Altimetric profile**



Min elevation 0 m  
Max elevation 77 m

## **Transports**

[Bus à 1€](#)

## **Advised parking**

Port-Vendres train station parking.

## **Access**

D914

# On your path...

---



## 🧐 Nostra Mar (A)

Club hiking webbed and environmental awareness. Discover the rich marine environment of the Côte Vermeille from the edge with fins, mask and snorkel! Marine, diving instructor and biologist, will guide you. All levels. Equipment provided: fins, mask, snorkel, combination.

Attribution : Nostra Mar