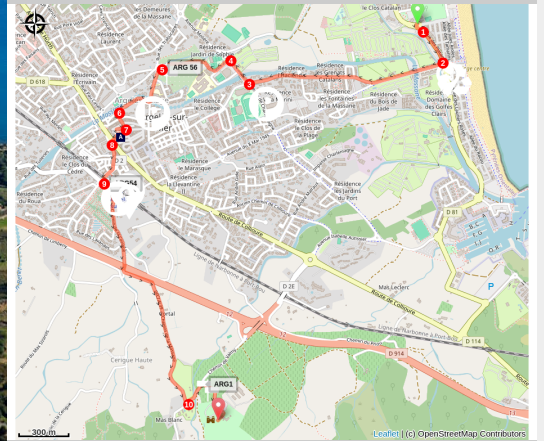


[Connection] Argelès-sur-Mer Tourist Office / Château de Valmy

Albères - ARGELES SUR MER



(Frédéric Hedelin)



Cultural discovery of the town center up to the foot of the Albère.

This crossing of Argelès allows you to reach the famous Château de Valmy from the beach. Along the way, don't hesitate to visit "[La Casa de l'Albère](#)" for a rich discovery of the local heritage. The Château de Valmy and its park host concerts and exhibitions, and the park is open to the public ([more info](#)). The site is also a starting point for mountain biking and hiking trails.

Useful information

Practice : Hiking

Duration : 1 h 12

Length : 5.3 km

Trek ascent : 81 m

Difficulty : Easy

Type : Traversée

Themes : Architecture, Histoire, Patrimoine

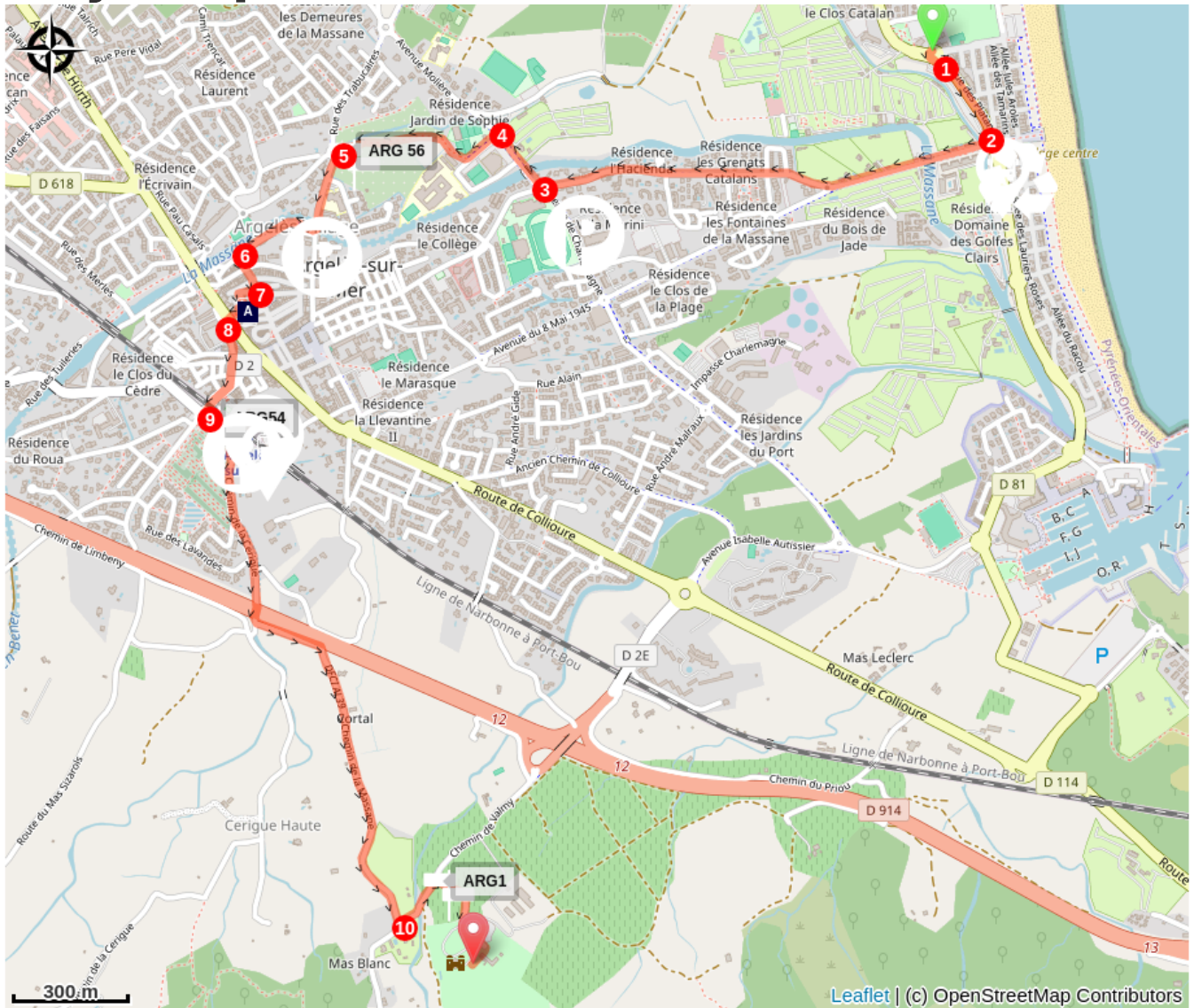
Trek

Departure : Tourist Office of Argelès-sur-mer

Arrival : Tourist Office of Argelès-sur-mer

1. Start at the Tourist Office and head towards the arrival roundabout.
2. Turn right onto Route de la Mer and continue along the street to the right after the gas station.
3. Take a right onto Avenue Molière, cross the "La Massane" river.
4. Turn left after the community hall to reach Avenue du 14 Juillet.
5. Turn left on the avenue, then turn right after the bridge.
6. Leave the riverside and head left on Rue de la République, then follow the direction of the Casa de l'Albère.
7. Join the national road.
8. Cross and then take a left onto Rue d'Alembert until you reach a roundabout, then continue onto Rue du Repos.
9. At the next roundabout, take the Chemin de la Cerigue. Pass under the bridge of the expressway and take a left onto Chemin de la Massane.
10. In front of the Mimosas campsite, turn left towards Château de Valmy.

On your path...



 Casa de l'Albère (A)

All useful information

Advices

Be sure to bring plenty of water, a cap or hat, and comfortable shoes.

Environmental sensitive areas

Along your trek, you will go through sensitive areas related to the presence of a specific species or environment. In these areas, an appropriate behaviour allows to contribute to their preservation. For detailed information, specific forms are accessible for each area.

Zone Natura 2000 Directive Habitat

Sensitivity period:

Zone Natura 2000 Directive Oiseaux

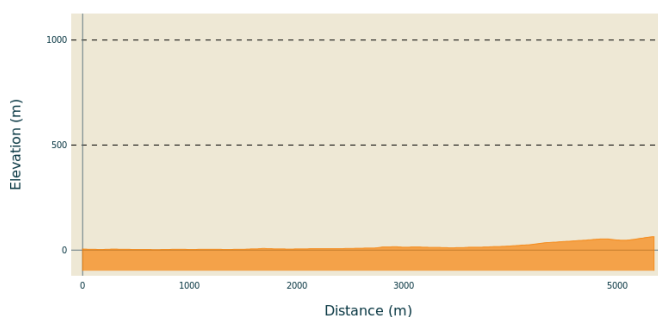


Zone Natura 2000 Directive Oiseaux

Sensitivity period:

Zone Natura 2000 Directive oiseaux

Altimetric profile



Min elevation 2 m
Max elevation 64 m

Transports

[Bus 2€](#)

Advised parking

Tourist Office Parking

Access

D 914, D2

On your path...



Casa de l'Albère (A)

Located in the heart of the village, the Casa de l'Albera is housed in a fully renovated traditional building. Its purpose is to showcase the territory of Argelès and the Albère Massif, including its history, culture, cultural heritage, and local craftsmanship.

Open all year round. [More informations.](#)

Attribution : ot Argelès