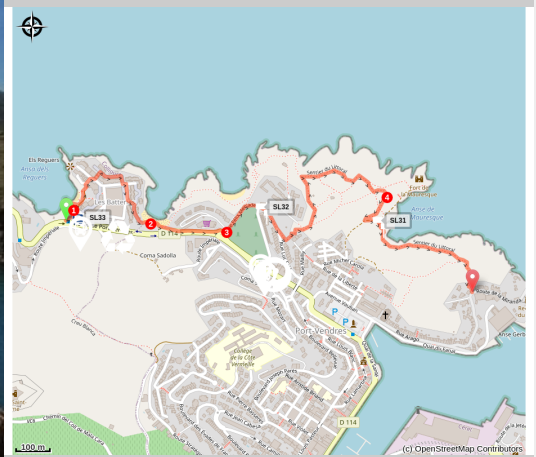


# Sentier littoral - The Mauresque's path

Côte Vermeille - COLLIOURE



(CCACVI)



## *A scent of olive oil...*

Une petite baignade dans une crique pendant votre randonnée sur le Sentier littoral? La CCACVI vous permet de retrouver la qualité des eaux de baignade mise à jour quotidiennement sur la Côte Vermeille pendant la saison estivale. Tous les résultats sont accessibles en [cliquant ici](#)

## Useful information

Practice : Hiking

Duration : 1 h

Length : 2.3 km

Trek ascent : 81 m

Difficulty : Easy

Type : Traversée

Themes : Point de vue, Architecture, Géologie, Histoire, Patrimoine

# Trek

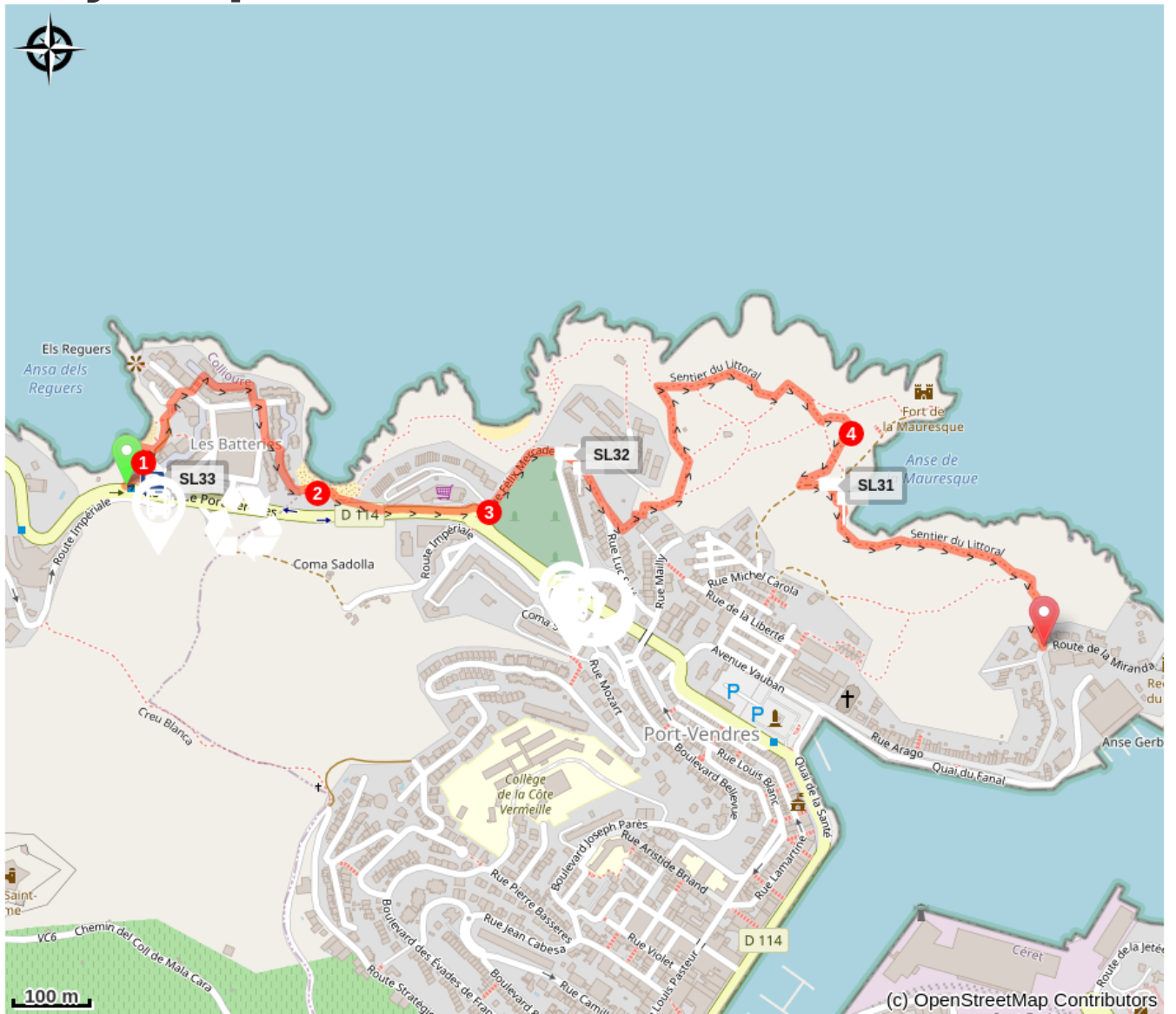
Departure : The Oli beach

Arrival : Auction house of Port-Vendres

Markings :  PR

1. Go down towards Batteries Beach, bypass the beach and take the stairs on left. Take right and continue straight on at the crossroad. Pass under the porch and after 100 meters turn left.
2. Pass under the bridge on right then take left and go down diagonally toward the Oli Beach The beach's name comes from an old oil mill which was there once. At the end of the beach take the path on the right to bypass the Oli's residence alongside the supermarket.
3. At the roundabout, go back up left along the cemetery and take the path for a second time, bypassing the sport field of medical and educative Institut (IME) La Mauresque. From there, reach the littoral by passing the military vestiges of the past on left.
4. Then take right and continue towards the Batteries and the Mauresque cove. Pass the cove and take left towards the ridge. Come back down to the houses of Port-Vendres, behind the auction house reserved at the professionals. This is the place where the fishermen weigh and estimate the price of their fishes late in the afternoon. It's also the departure point of the hike « Crossing of Port-Vendres » in which you will discover the fishing harbour's life , marine life and commercial port , as well as an open air tour of the works of Charles Rennie Mackintosh.

# On your path...



# All useful information

## **Advices**

### **You enjoy nature, You like it, take care of it...**

Along the hiking trail, rubbish bins are at your disposal.  
Every month over tens of thousands of hikers and walkers visit this exceptional site. Please do not litter and use the rubbish bins (glass, plastic, rubbish etc...).  
Also, please dispose of any litter you might find along the trail.  
Help keep this site clean with simple yet essential gestures. Lets give back to nature what nature gave us.

## **Environmental sensitive areas**

Along your trek, you will go through sensitive areas related to the presence of a specific species or environment. In these areas, an appropriate behaviour allows to contribute to their preservation. For detailed information, specific forms are accessible for each area.

### **Zone Natura 2000 Directive Habitat**

Sensitivity period:

Zone Natura 2000 Directive Oiseaux

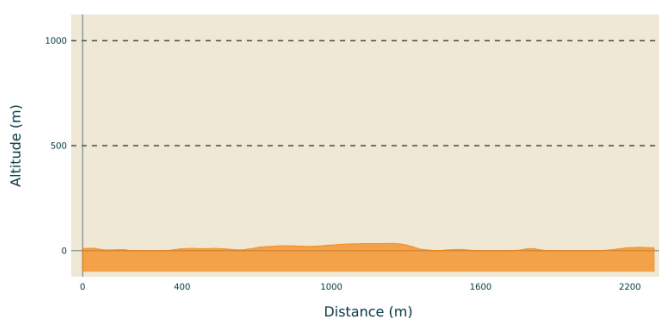


### **Zone Natura 2000 Directive Oiseaux**

Sensitivity period:

Zone Natura 2000 Directive oiseaux

## **Altimetric profile**



Min elevation 0 m  
Max elevation 35 m

## **Transports**

Bus stop cemetery

## **Access**

Between Collioure and Port-Vendres (RD 914), just before entering in the city of Port-Vendres, go to the carpark of Pla de l'OLI area.

## **Advised parking**

Batteries' carpark