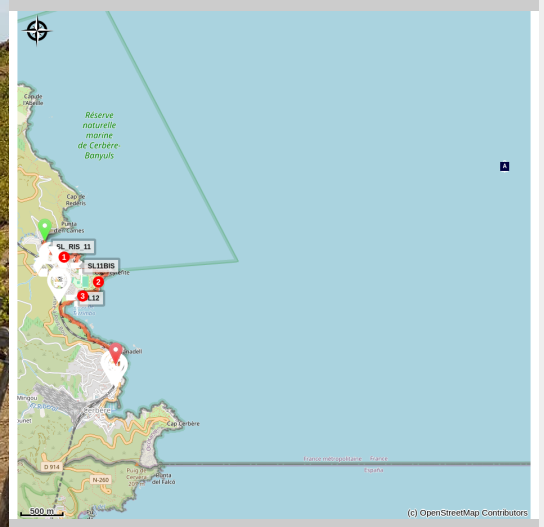


Sentier littoral - Railway's path

Côte Vermeille - CERBERE



(CCACVI)



"By car ..."

In the footsteps of the rail transport's glorious past in Cerbère

Useful information

Practice : Hiking

Duration : 1 h 30

Length : 3.4 km

Trek ascent : 84 m

Difficulty : Easy

Type : Traversée

Themes : Fauna, Flora, Point de vue, Histoire, Littoral

Trek

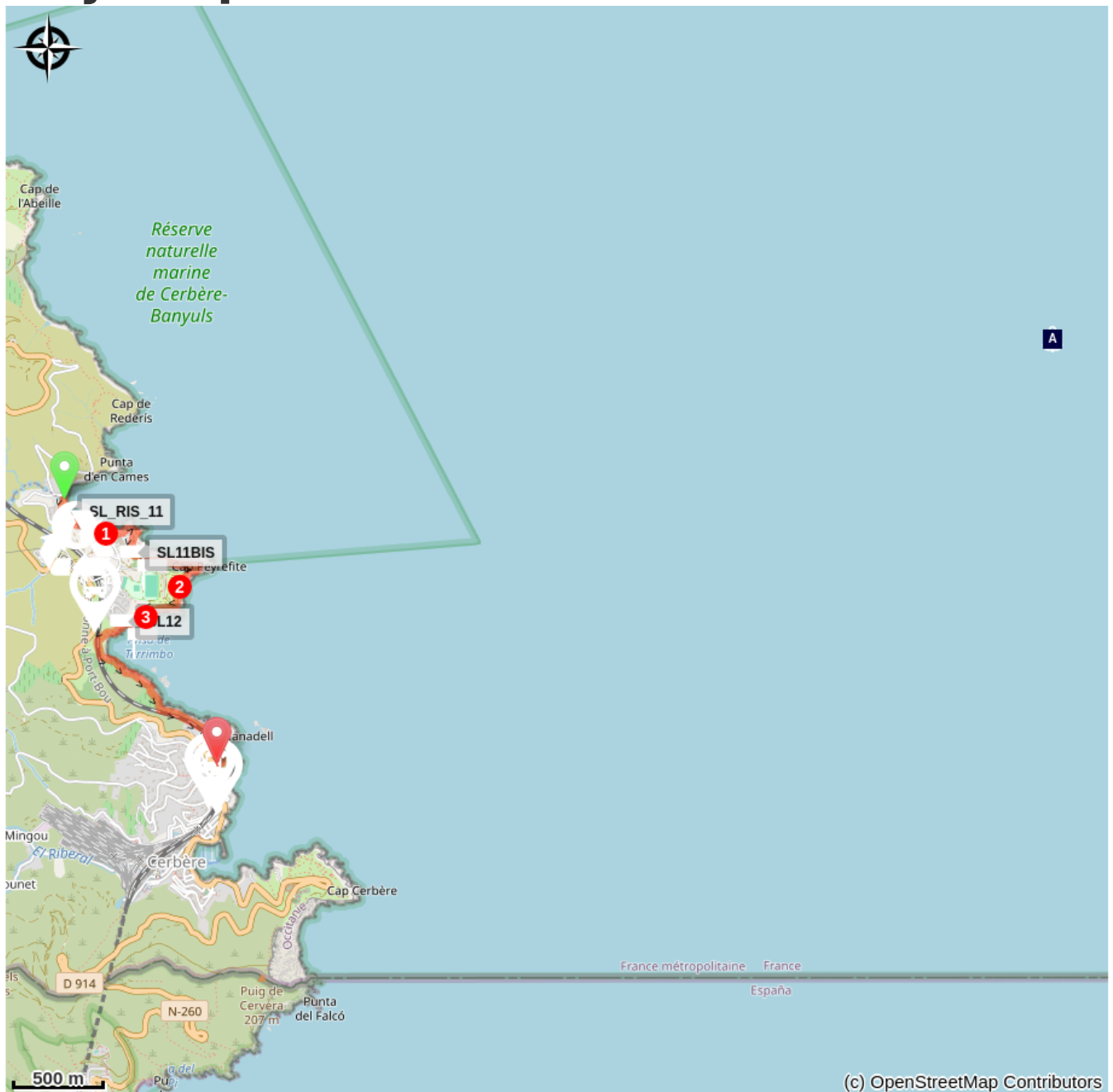
Departure : Peyrefite's beach

Arrival : D119 (terminal railway)

Markings :  PR

1. From the Peyrefite's beach, the path rises through cork oaks and arrives on a paved trail. Turn left there . The path bypasses the functional rehabilitation center, Just have a look at the airplane (Fouga Magister) in the courtyard of the center. Take the trail about 100 meters on and turn left. The path follows the maritime pines and arrives in the camping area.
2. Take the path that follows the cliff and goes down to the back of the village Then turn left.
3. The path follows the cliff and offer a view on the Terrimbau creek. Then it follows the vineyard and the railway and arrives on the D119. Finally turn left and continue going down until arriving at the beach of Cerbère,

On your path...



📍 The José Illueca (A)

All useful information

Advices

You enjoy nature, You like it, take care of it...

Along the hiking trail, rubbish bins are at your disposal.
Every month over tens of thousands of hikers and walkers visit this exceptional site. Please do not litter and use the rubbish bins (glass, plastic, rubbish etc...).
Also, please dispose of any litter you might find along the trail.
Help keep this site clean with simple yet essential gestures. Lets give back to nature what nature gave us

Environmental sensitive areas

Along your trek, you will go through sensitive areas related to the presence of a specific species or environment. In these areas, an appropriate behaviour allows to contribute to their preservation. For detailed information, specific forms are accessible for each area.



Réserve Naturelle Marine de Cerbère-Banyuls

Sensitivity period: January, February, March, April, May, June, July, August, September, October, November, Decembre

Réserve Naturelle Marine de Cerbère-Banyuls

Zone Natura 2000 Directive Habitat

Sensitivity period:

Zone Natura 2000 Directive Oiseaux

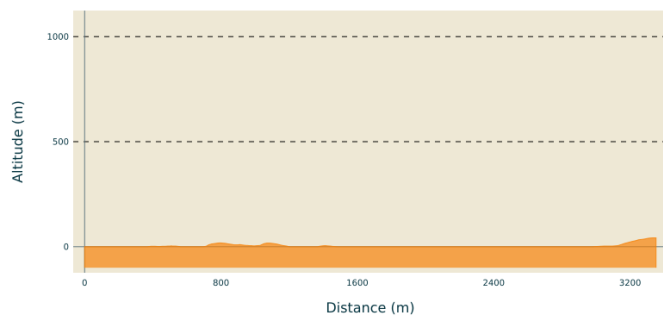


Zone Natura 2000 Directive Oiseaux

Sensitivity period:

Zone Natura 2000 Directive oiseaux

Altimetric profile



Min elevation 0 m
Max elevation 42 m

Transports

Bus stop: Cap Peyrefite

Access

By the RD 914, possibility of parking near the Peyrefitte beach.

Advised parking

Peyrefite's beach carpark

On your path...



The José Illueca (A)

Cargo of 1922 built in Gdansk, it is bought in 1942 by José Illueca armament of Las Palmas. Sunk in 1944 in front of Port-Vendres by British fighters, it now lies 79 meters deep between Caps Peyrefitte and Canadell. Because of its depth, this wreck is only accessible to Trimix Hypoxic divers (diving beyond 70 meters).

Attribution : CAP Port-Vendres