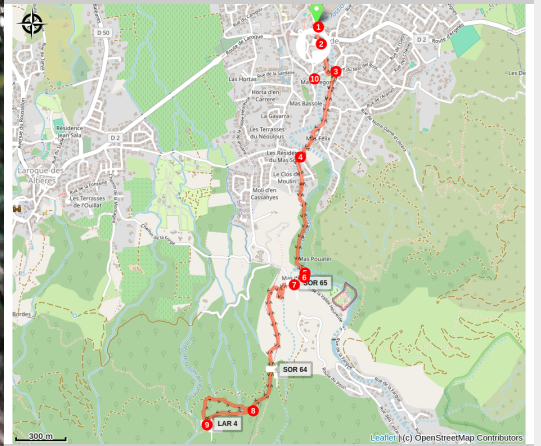


The "Cabanes de Mataporc" from Sorède

Albères - SOREDE



(François-Xavier Hallé)

An enjoyable hike that crosses Sorède, follows the river "Le Tassio," and allows you to discover old shepherd's huts in the Albères, a very well-preserved vernacular heritage.

After leaving the village center, head towards the Albères massif along the river. Upon reaching Mas del Ca, a peaceful area, there's a short ascent towards the track leading to the old shepherd's huts. These huts served as shelter for the shepherds overseeing the herds of animals in the Albères.

Useful information

Practice : Hiking

Duration : 3 h

Length : 7.2 km

Trek ascent : 300 m

Difficulty : Medium

Type : Boucle

Themes : Pastoralism, Refuge, Point de vue, Histoire, Montagne

Trek

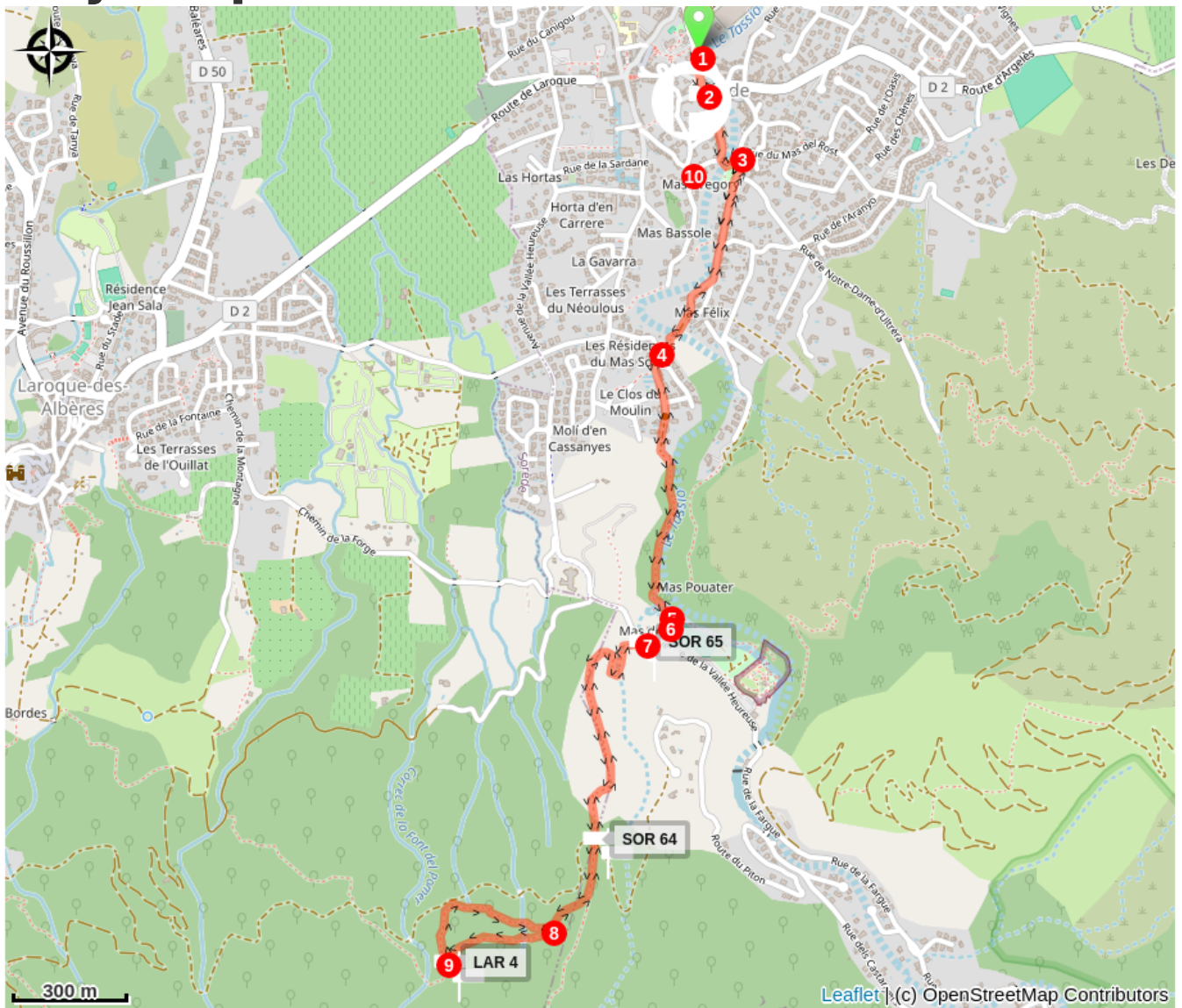
Departure : The Tourist Office of Sorède

Arrival : The Tourist Office of Sorède

Markings :  PR

1. Depart from the Tourist Office of Sorède towards the upper part of the village. In front of the bakery, continue straight on Rue des Lilas, then Rue de Fount del Sabaté. At the intersection, turn left, then take the footbridge over the Tassio.
2. At the junction, turn right onto Rue du Veinat and veer slightly right onto Rue du Mas Félix. Continue your route by crossing the Tassio once again via the small wooden bridge and ascend the path ahead of you.
3. At this point, turn left onto Rue du Mas Soula and proceed straight, following the river. Leave the housing estate to reach a shaded and marked trail that runs alongside the river.
4. At the intersection, take the left path while staying on the marked route. Exercise caution on the trail overlooking the river for a few tens of meters.
5. Continue until reaching the road, then cross it. Carry on along the trail, following the markings. There's a steep slope before reaching the track.
6. At this point, turn left and head uphill towards the cabins and the sheepfold.
7. Return to the trail on the right and follow it to point 8, then retrace your steps for the return journey.

On your path...

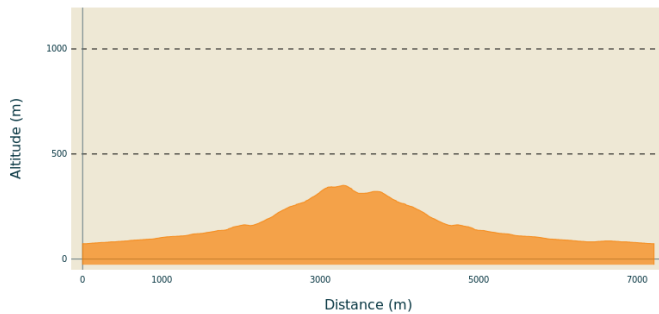


All useful information

Advices

Not forget to take water, a cap or hat, hiking shoes, a windbreaker, and snacks. Check the weather forecast before setting out. Do not leave trash behind. Respect nature.

Altimetric profile



Min elevation 73 m
Max elevation 351 m

Transports

[Bus 1€](#)

Advised parking

City hall car park

Access

D618, D11, D2