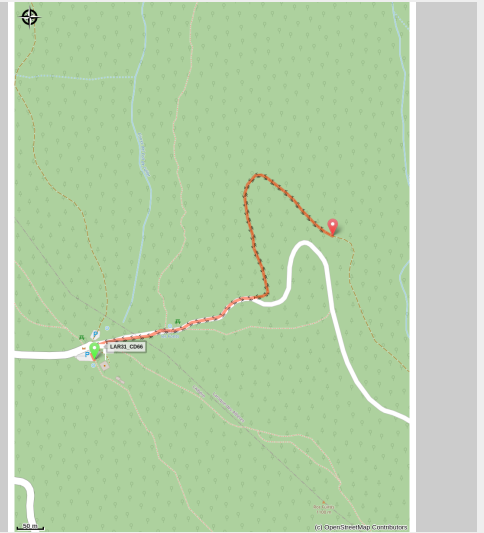


A trail for everyone

Albères - LAROQUE DES ALBERES



Aménagement du sentier pour tous (ONF)

The Col de l'Ouillat trail, accessible to all, has been specially created by the National Forestry Office.

This trail allows disabled to access the forested areas of the Albères massif and enjoy the landscapes offered by the natural environment in excellent comfort conditions.

Useful information

Practice : Hiking

Duration : 30 min

Length : 2.5 km

Trek ascent : 76 m

Difficulty : Very easy

Type : Aller-retour

Themes : Fauna, Flora, Point de vue, Montagne

Accessibility : Fauteuil roulant, Poussette, Joelette

Trek

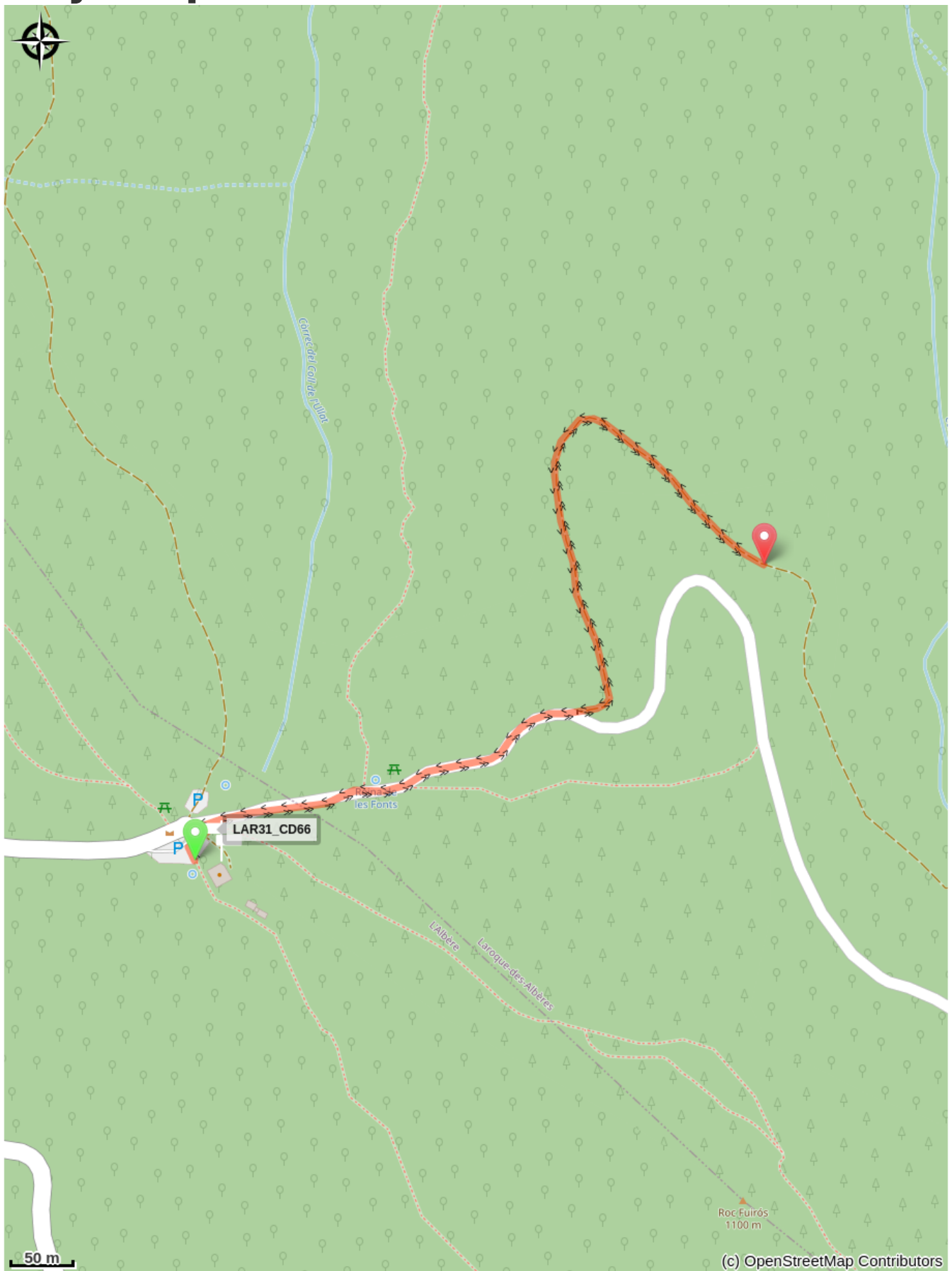
Departure : Col de l'Ouillat

Arrival : Col de l'Ouillat

"The trail starts 300m from the Col de l'Ouillat chalet towards Pic Neulos.

It offers a magnificent panorama of the Mediterranean, Roussillon, and Canigou. Fireplaces are also available for grilling in the great outdoors when weather conditions permit and the fire risk is low."

On your path...

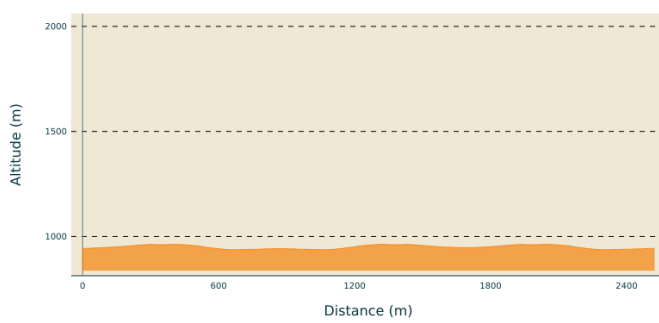


All useful information

Advices

Avoid the route in case of strong winds.

Altimetric profile



Min elevation 937 m
Max elevation 963 m

Access

D71 towards Saint-Jean-l'Albère before reaching Le Perthus

Advised parking

Parking at the Col de l'Ouillat Chalet