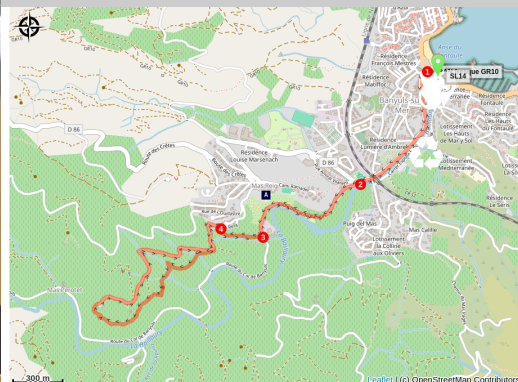


"Le Cami d'Anicet"

Côte Vermeille - BANYULS SUR MER



(François-Xavier Hallé)

Between vineyards and "mas".

Hiking through the vineyards of the Banyuls wine region, following the footsteps of Anicet, a renowned Banyuls resident and mule driver who guided his mule through the terraced vineyards.

Useful information

Practice : Hiking

Duration : 2 h 30

Length : 7.3 km

Trek ascent : 253 m

Difficulty : Easy

Type : Boucle

Themes : Histoire

Trek

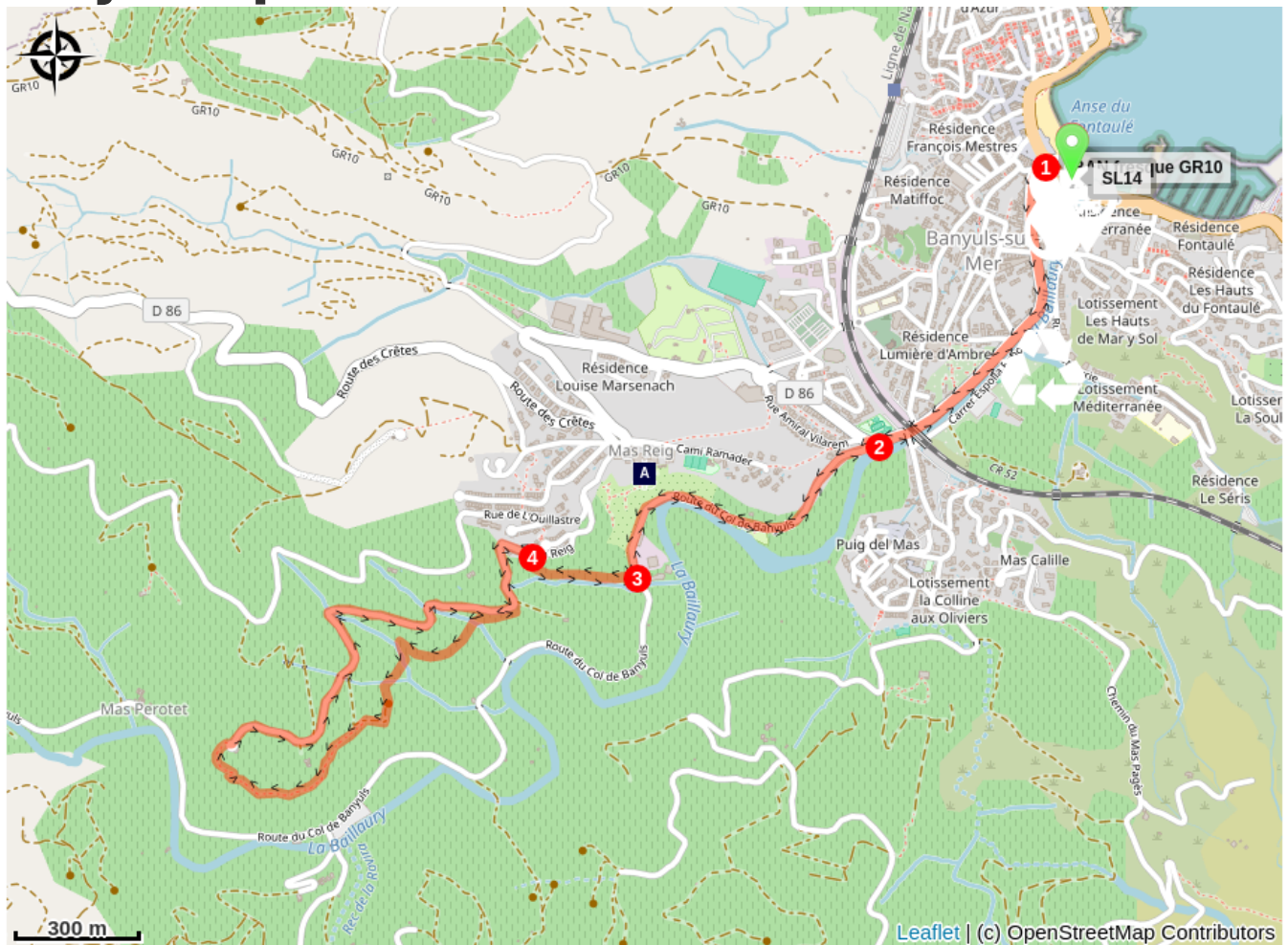
Departure : Tourist Office of Banyuls-sur-Mer

Arrival : Tourist Office of Port-Vendres

Markings :  PR

1. Depart from the Tourist Office, pass by the town hall then turn left onto General de Gaulle Avenue.
2. At 900m after the railway bridge, turn left onto Mas Road.
3. 800m from there, you'll reach Jean Ferrer Square, marking the beginning of the Cami d'Anicet. Start the Cami d'Anicet with a rather steep slope. About 150m in, you'll see a building protected by trees (the former oil mill of Mas Reig).
4. Upon reaching a section of paved road on the left, leave behind the ruins of Can Rède on the left, take the path that crosses the abandoned vineyards. In the distance, you can see the last foothills of the Pyrenees mountain range. Pass under Mas Rafalet, continue until you reach a paved track (approximately 1km). Turn right to find the trail that leads back to Jean Ferrer Square and return to the Tourist Office.

On your path...



 Mediterranean Garden (A)

All useful information

Advices

Bring water, a cap or hat, a windbreaker, and hiking shoes. Stay on marked trails. Check the weather before departure. Do not pick grapes in the vineyards. Follow the yellow markings.

Environmental sensitive areas

Along your trek, you will go through sensitive areas related to the presence of a specific species or environment. In these areas, an appropriate behaviour allows to contribute to their preservation. For detailed information, specific forms are accessible for each area.

Zone Natura 2000 Directive Habitat

Sensitivity period:

Zone Natura 2000 Directive Oiseaux

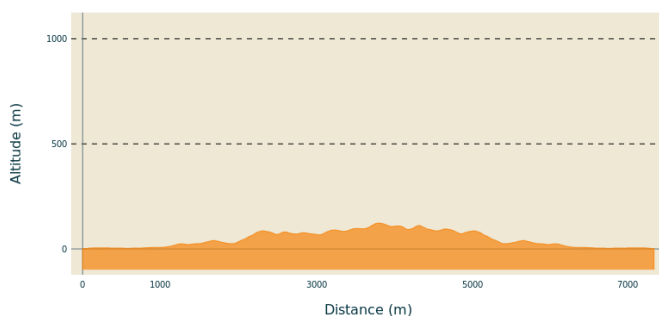


Zone Natura 2000 Directive Oiseaux

Sensitivity period:

Zone Natura 2000 Directive oiseaux

Altimetric profile



Min elevation 1 m
Max elevation 123 m

Transports

[Bus 1€](#)

Access

D914

Advised parking

Free market car park (except on Thursdays and Sundays, market days) and Baillaury car park"

On your path...



Mediterranean Garden (A)

The south-facing, shell-like configuration of this garden, sheltered from the Tramontane wind, creates a mild microclimate that favors a diverse Mediterranean flora and fauna. Today, the site hosts over 500 plant species. Numerous insects and birds complement this rich flora, creating an exceptional garden—a perfect playground for naturalists and photographers alike!

Attribution : CCACVI